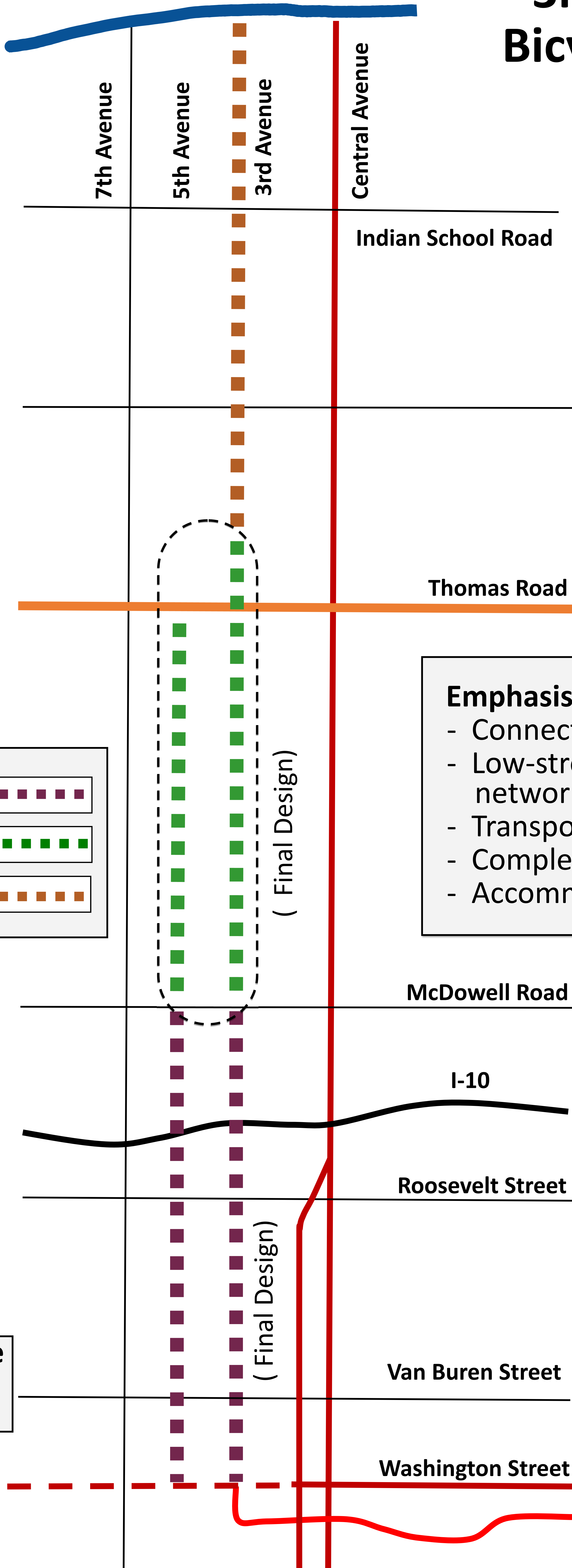


3rd/5th Avenue Bicycle/Pedestrian Corridor

Future Regional Grand Canal Multi-use Path



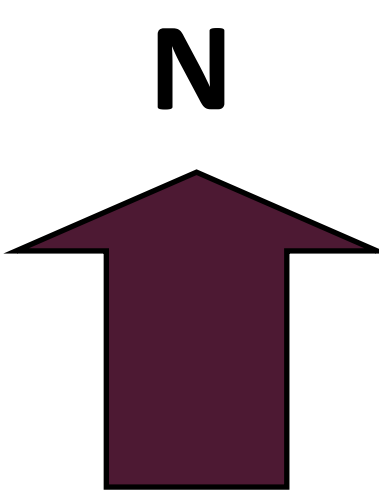
Potential Bus Rapid Transit

3rd /5th Ave (Ph I)	
3rd /5th Ave (Ph II)	
Future Extension	

Emphasis:

- Connectivity and safety
- Low-stress/low-volume bicycle network
- Transportation options
- Complete Streets elements
- Accommodate all users

Existing and Future Light Rail Transit Lines



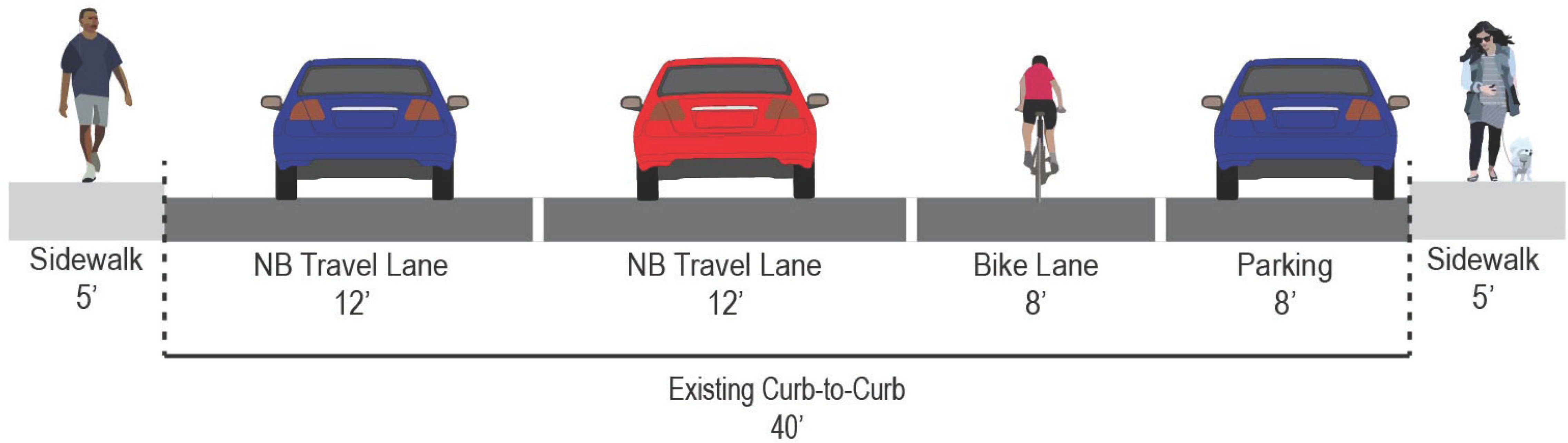
3rd Avenue: McDowell Road to Muhammad Ali Way Design Concepts

3rd and 5th Avenues Improvement Project
(North of McDowell Road)

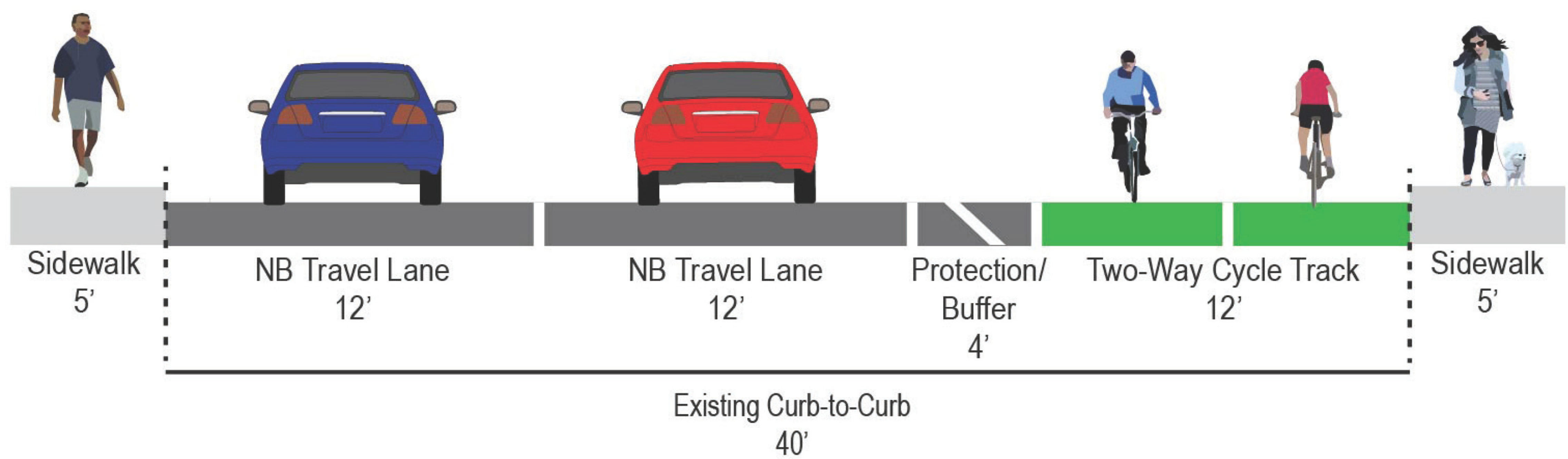
✉ 3rdAND5thAvenuesNorth@phoenix.gov

🌐 phoenix.gov/streets/3rdand5thAvenuesNorth

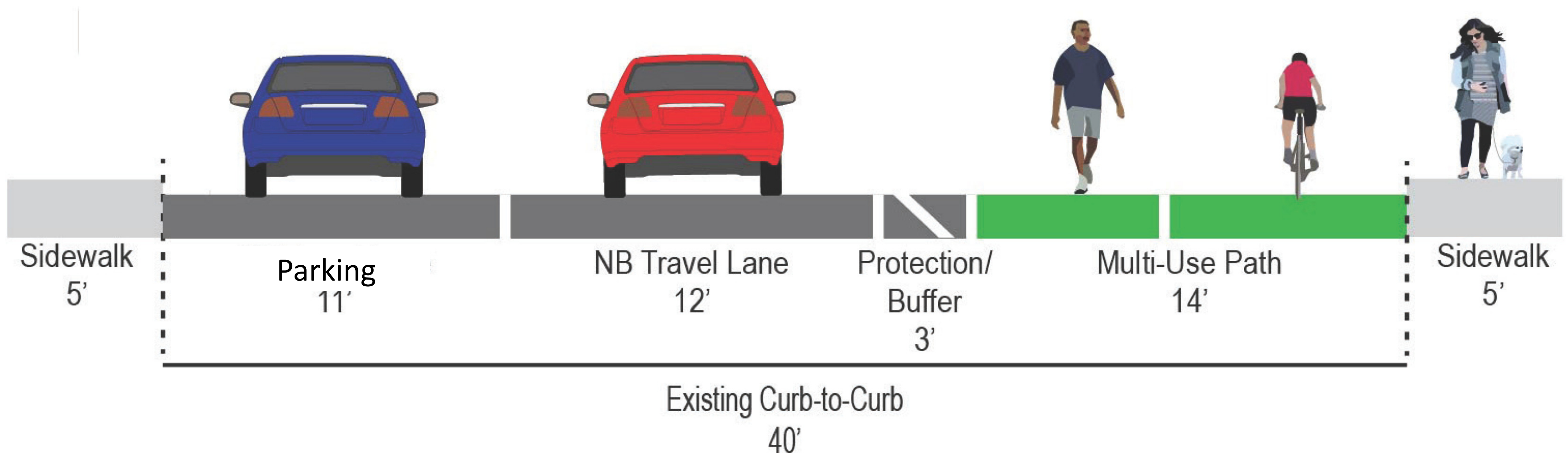
Existing Roadway



Concept A-1



Concept A-2



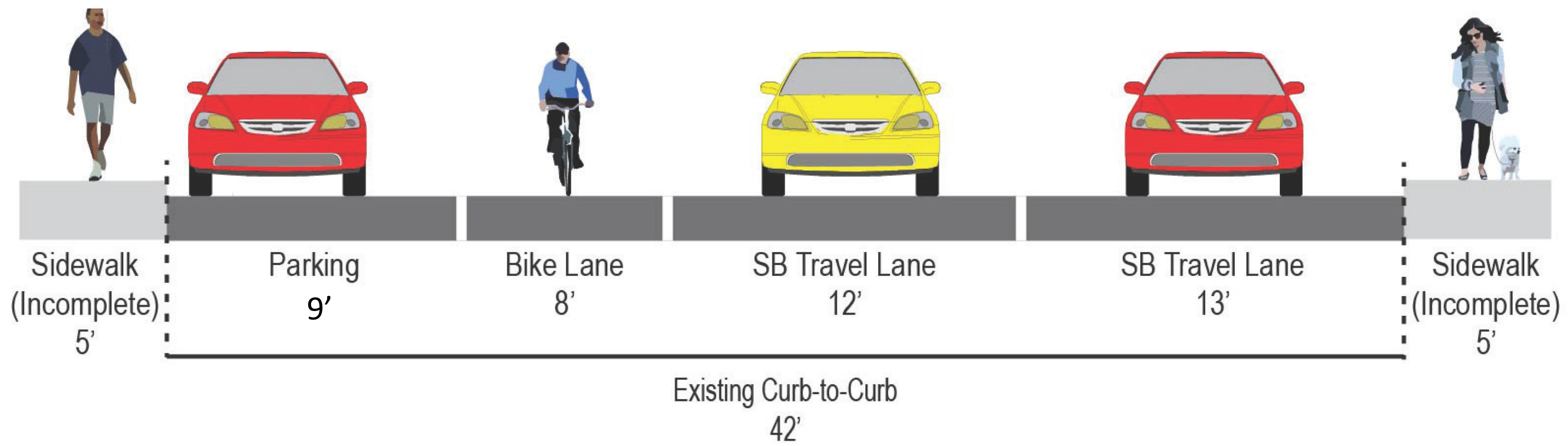
5th Avenue: McDowell Road to Thomas Road Design Concepts

3rd and 5th Avenues Improvement Project
(North of McDowell Road)

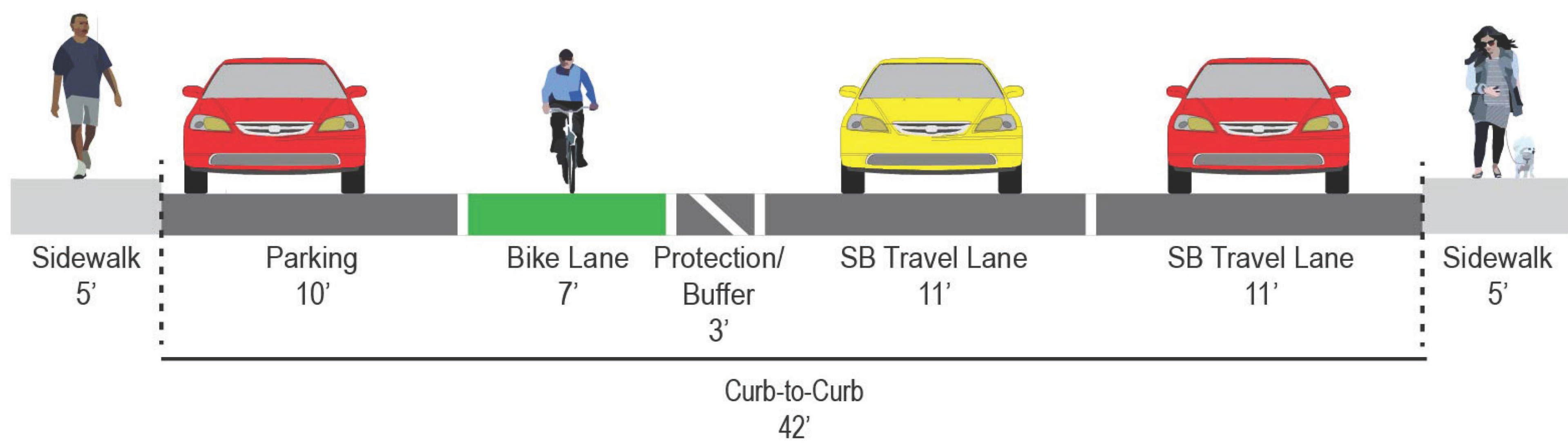
3rdAND5thAvenuesNorth@phoenix.gov

phoenix.gov/streets/3rdand5thAvenuesNorth

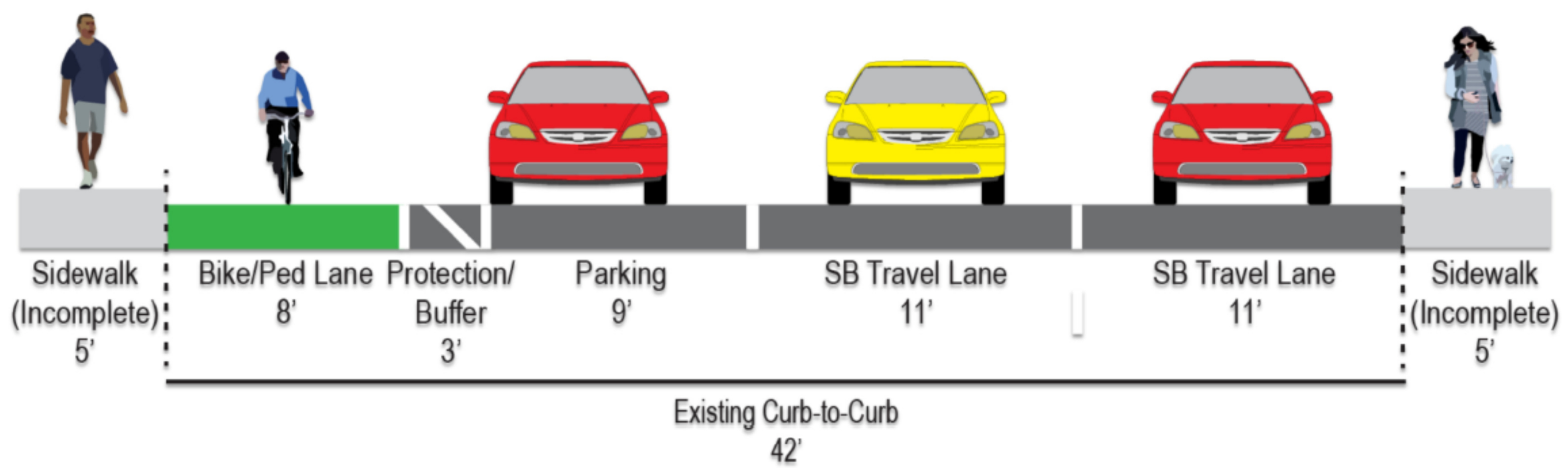
Existing Roadway



Concept A



Concept B



Cycle Track Concept

