3RD & 5TH AVENUES
MCDOWELL RD TO THOMAS RD.
PHOENIX STREETS – MARICOPA CO.

REVISION BY CITY OF PHOENIX		
NO.	DESCRIPTION	REV BY	CKD BY	DATE

REVISION BY CITY OF PHOENIX		
NO.	DESCRIPTION	REV BY	CKD BY	DATE

REVISION BY CITY OF PHOENIX		
NO.	DESCRIPTION	REV BY	CKD BY	DATE

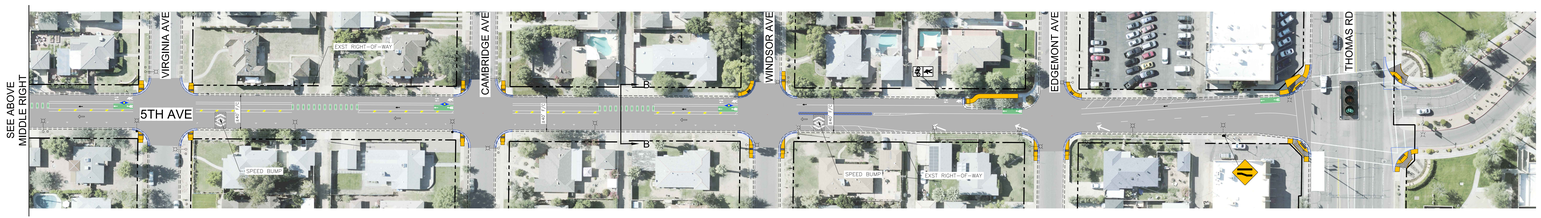

LEGEND

- TEMPORARY CONSTRUCTION EASEMENT
- EXISTING RIGHT-OF-WAY
- NEW RIGHT-OF-WAY
- EXISTING CURB & GUTTER
- ASPHALT MILLING & OVERLAY
- NEW CONCRETE SIDEWALK – STD. DETAIL P-1230
- BUFFER
- PARKING
- NEW RAISED MEDIAN W/ PAVERS
- NEW CURB & GUTTER – MAG. DTL. 220
- OBLONG LOW BUMP
- PEDESTRIAN/BICYCLE TRACK
- BIKE DIRECTION OF TRAVEL
- VEHICLE DIRECTION OF TRAVEL
- PROPOSED SPEED BUMP
- BIKE STRIPING
- NEW BOLLARDS
- NEW LIGHT POLE
- EXISTING LIGHT POLE
- NEW CURB RAMP

N
PHOENIX AIR RAID

PRELIMINARY 60% NOT FOR CONSTRUCTION OR RECORDING	CCBA NUMBER	SHEET	PROJECT NO.	SHEETS	AS BUILT
	*	ARC	ST87110157-1	1	-

wsp
WSP USA Inc.
1230 W. Washington St.
Suite 402,
Tempe, AZ 85281

DESIGN: KMO | DRAWN: KMO/CDC | CHECKED: CDC | DATE: 02/2021

TYPICAL SECTIONS

NTS

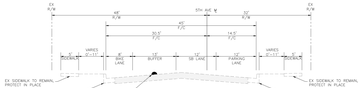

SECTION A - A
MCDOWELL RD TO TUCANO BLVD

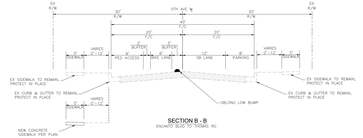

SECTION B - B
ENCANTO BLVD TO THOMAS RD

Contact Arizona 811 at least two full working days before you begin work
ARIZONA811
Call 811 or click Arizona811.com

"PER THE CITY OF PHOENIX CITY CODE CHAPTER 2, SECTION 2-28, THESE PLANS ARE FOR OFFICIAL USE ONLY. THE USE OF THESE PLANS DOES NOT EXCEPT AS REQUIRED TO FULFILL THE OBLIGATIONS OF THE CONTRACTOR'S CONTRACT WITH THE CITY OF PHOENIX."

5TH AVE
SB BIKE LANE

CITY OF PHOENIX, ARIZONA
STREET TRANSPORTATION DEPARTMENT

3RD & 5TH AVENUES NORTH MOBILITY UPGRADES
MCDOWELL RD TO THOMAS RD
ST87110157-1

DR: KMO	DES: KO/CO	CHK: CDC	SHEET NO.	TOTAL SHEETS	AS BUILT
SCALE: 1"=40'			1	1	

C:\CGF Drafting\Cad 02 - 3rd & 5th Mobility Upgrades\Dist Plans\ST87110157-1_RDWY-ROLL - 5TH AV - ALT C.dwg