

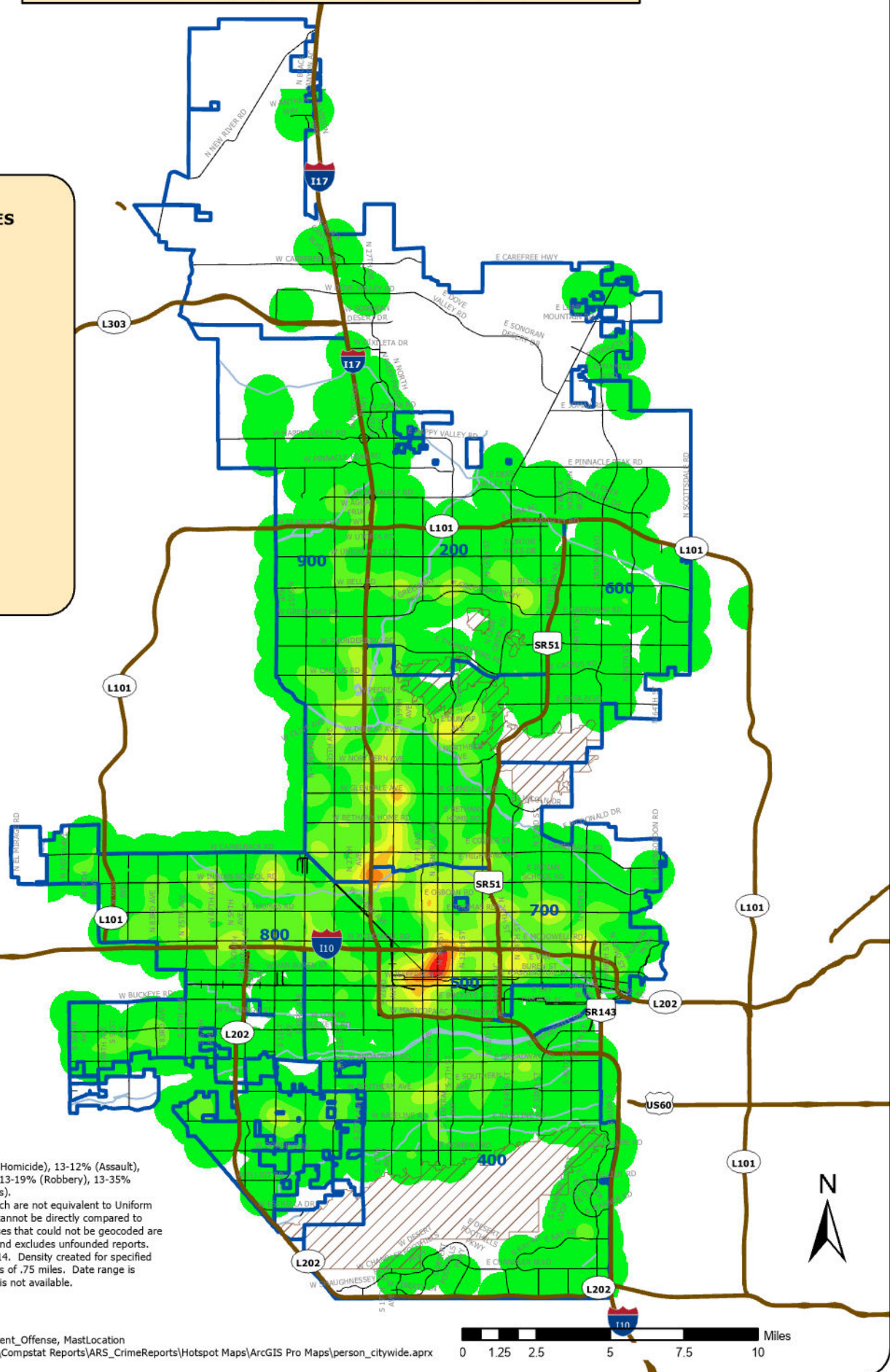


**CITY OF PHOENIX POLICE DEPARTMENT**  
**Arizona Revised Statutes (ARS) Incident Reports**  
**For Listed Person Offenses^**  
**Citywide**  
**Date Range: 05/01/2025 - 05/31/2025 | May 2025**



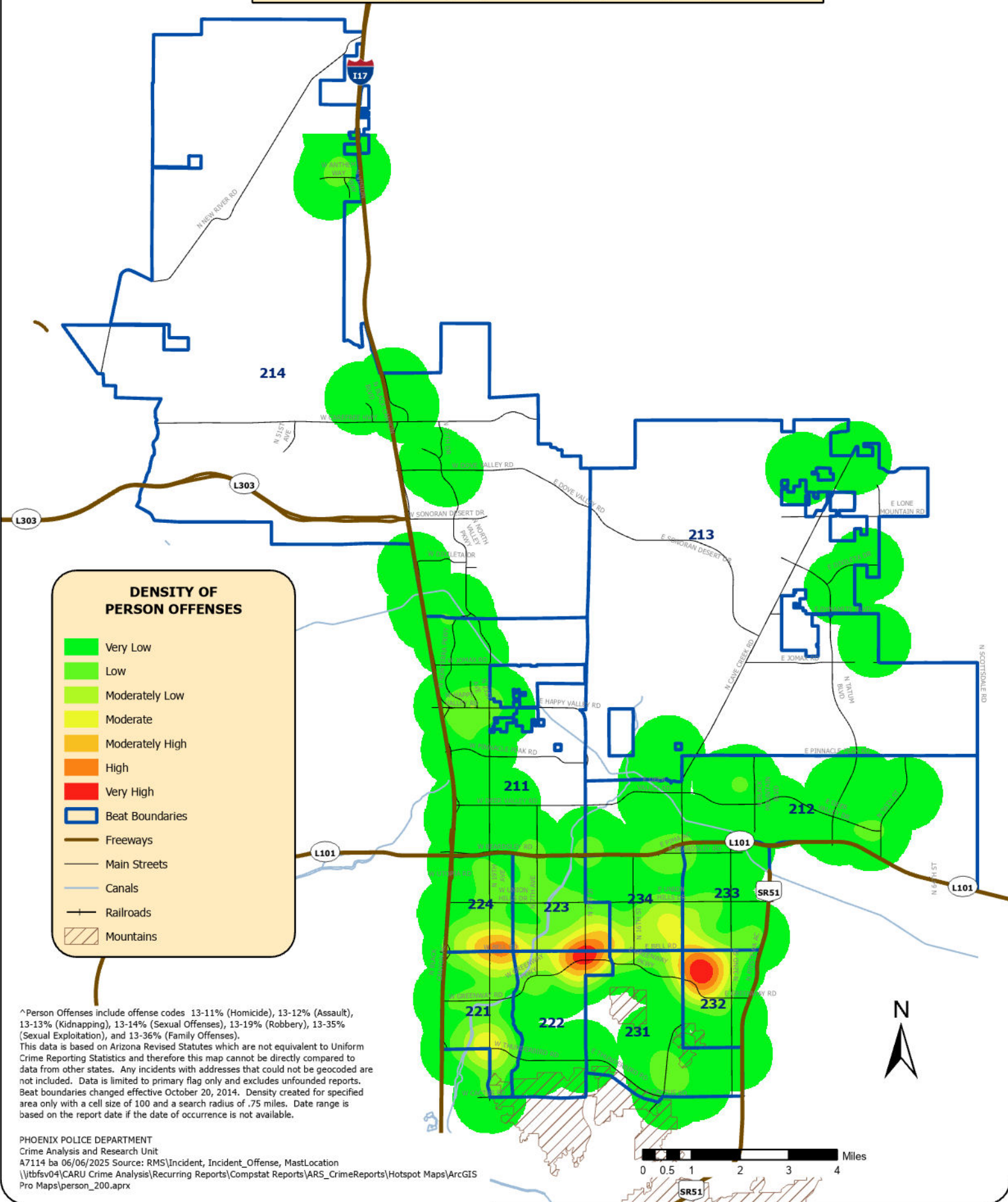
**DENSITY OF  
PERSON OFFENSES**

- Very Low
- Low
- Moderately Low
- Moderate
- Moderately High
- High
- Very High
- Precinct Boundaries
- Freeways
- Main Streets
- Canals
- Railroads
- Mountains



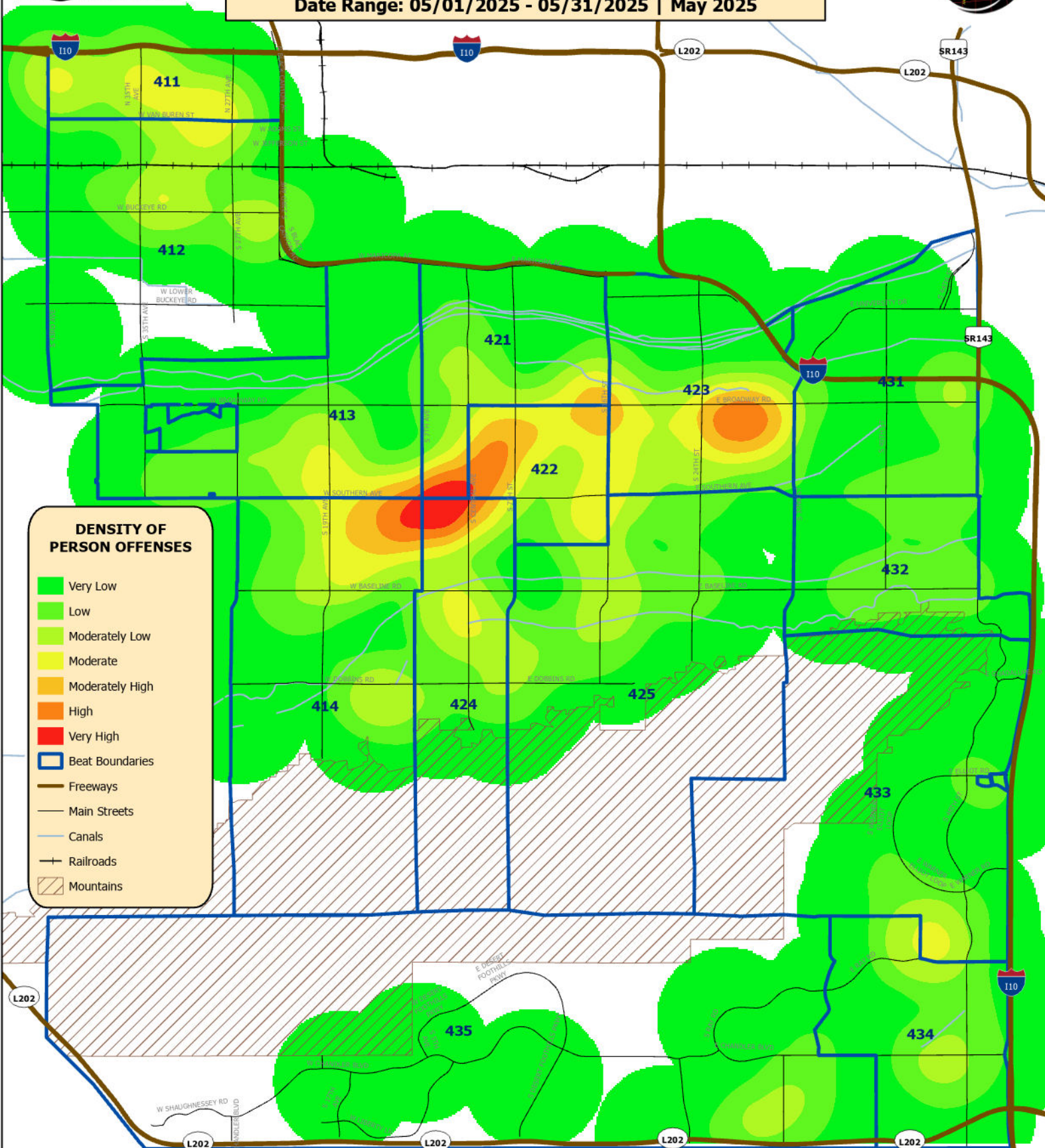
^Person Offenses include offense codes 13-11% (Homicide), 13-12% (Assault), 13-13% (Kidnapping), 13-14% (Sexual Offenses), 13-19% (Robbery), 13-35% (Sexual Exploitation), and 13-36% (Family Offenses).  
This data is based on Arizona Revised Statutes which are not equivalent to Uniform Crime Reporting Statistics and therefore this map cannot be directly compared to data from other states. Any incidents with addresses that could not be geocoded are not included. Data is limited to primary flag only and excludes unfounded reports. Beat boundaries changed effective October 20, 2014. Density created for specified area only with a cell size of 100 and a search radius of .75 miles. Date range is based on the report date if the date of occurrence is not available.

**CITY OF PHOENIX POLICE DEPARTMENT**  
**Arizona Revised Statutes (ARS) Incident Reports**  
**For Listed Person Offenses^**  
**In Black Mountain Precinct**  
**Date Range: 05/01/2025 - 05/31/2025 | May 2025**





**CITY OF PHOENIX POLICE DEPARTMENT**  
**Arizona Revised Statutes (ARS) Incident Reports**  
**For Listed Person Offenses^**  
**In South Mountain Precinct**  
**Date Range: 05/01/2025 - 05/31/2025 | May 2025**



**DENSITY OF PERSON OFFENSES**


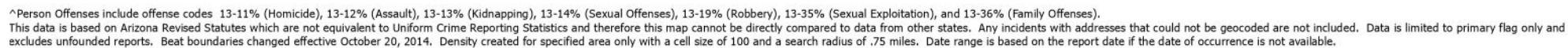
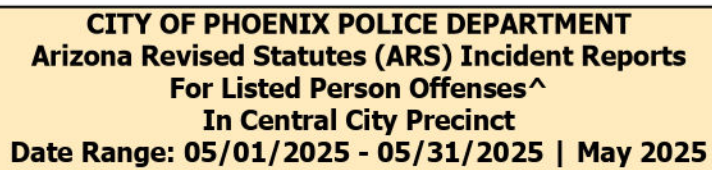
- Very Low
- Low
- Moderately Low
- Moderate
- Moderately High
- High
- Very High

- Beat Boundaries
- Freeways
- Main Streets
- Canals
- Railroads
- Mountains

^Person Offenses include offense codes 13-11% (Homicide), 13-12% (Assault), 13-13% (Kidnapping), 13-14% (Sexual Offenses), 13-19% (Robbery), 13-35% (Sexual Exploitation), and 13-36% (Family Offenses). This data is based on Arizona Revised Statutes which are not equivalent to Uniform Crime Reporting Statistics and therefore this map cannot be directly compared to data from other states. Any incidents with addresses that could not be geocoded are not included. Data is limited to primary flag only and excludes unfounded reports. Beat boundaries changed effective October 20, 2014. Density created for specified area only with a cell size of 100 and a search radius of .75 miles. Date range is based on the report date if the date of occurrence is not available.

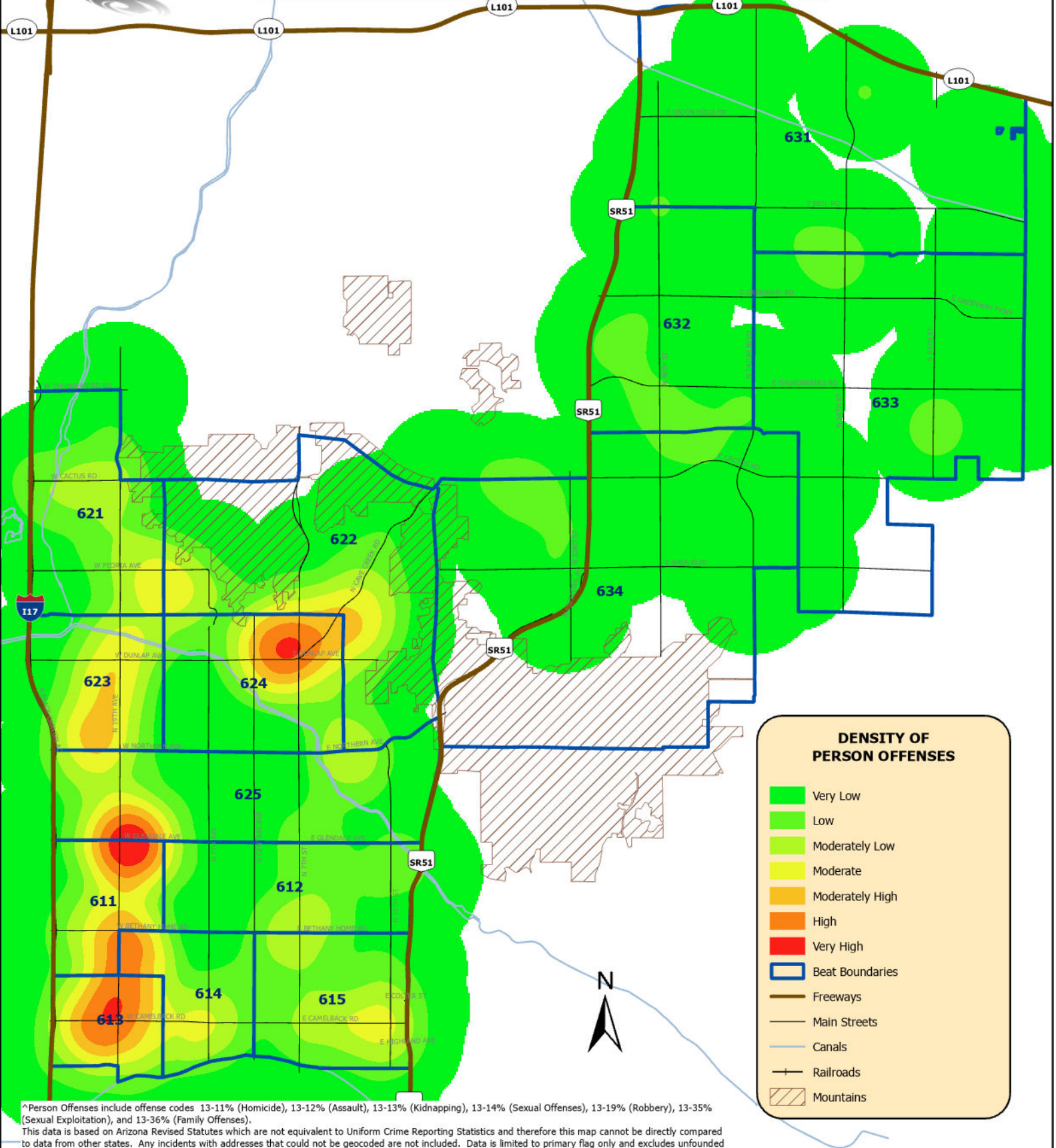








**CITY OF PHOENIX POLICE DEPARTMENT**  
**Arizona Revised Statutes (ARS) Incident Reports**  
**For Listed Person Offenses^**  
**In Desert Horizon Precinct**  
**Date Range: 05/01/2025 - 05/31/2025 | May 2025**



**DENSITY OF PERSON OFFENSES**

- Very Low
- Low
- Moderately Low
- Moderate
- Moderately High
- High
- Very High

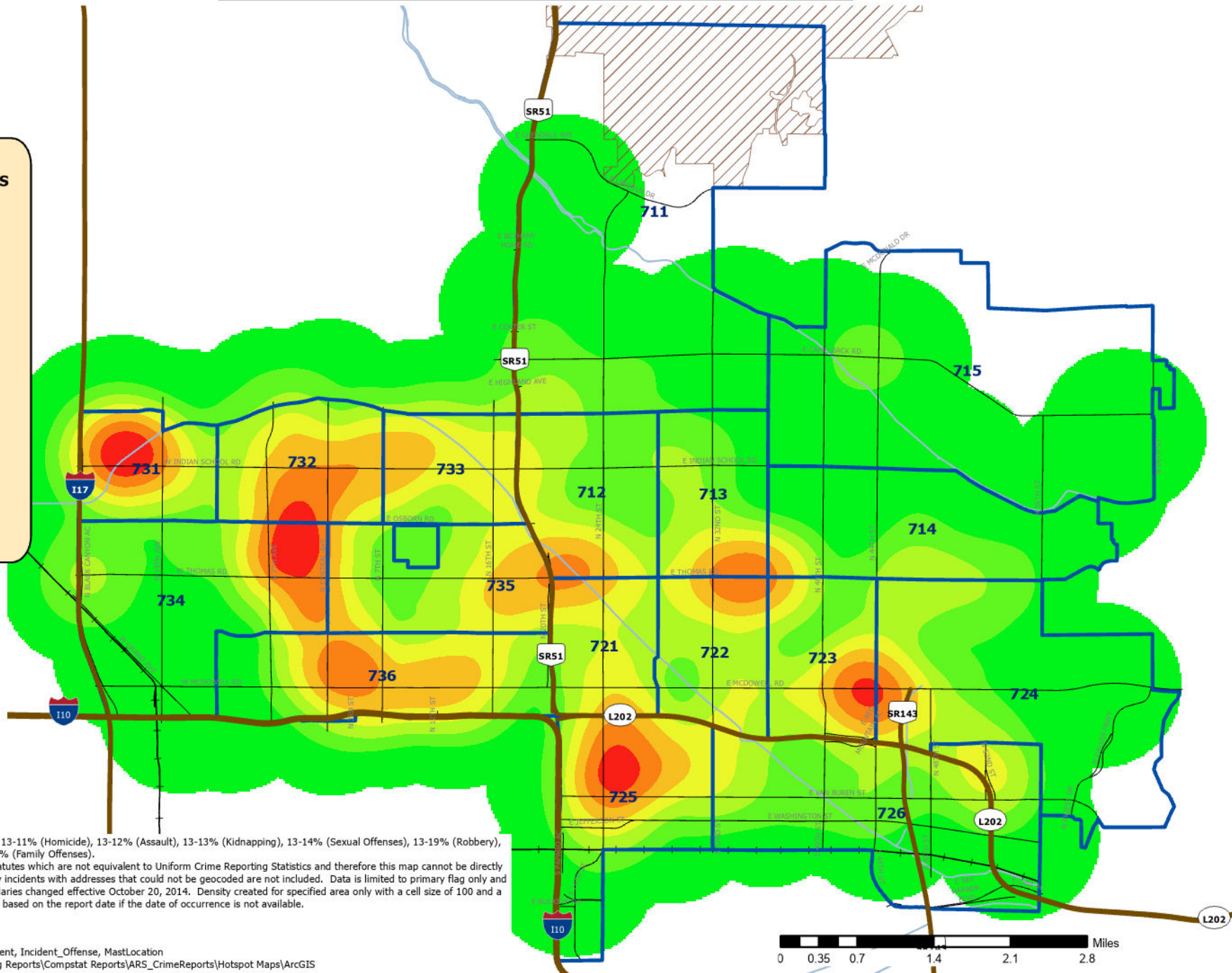
Legend symbols:

- Beat Boundaries
- Freeways
- Main Streets
- Canals
- Railroads
- Mountains

^Person Offenses include offense codes 13-11% (Homicide), 13-12% (Assault), 13-13% (Kidnapping), 13-14% (Sexual Offenses), 13-19% (Robbery), 13-35% (Sexual Exploitation), and 13-36% (Family Offenses).  
This data is based on Arizona Revised Statutes which are not equivalent to Uniform Crime Reporting Statistics and therefore this map cannot be directly compared to data from other states. Any incidents with addresses that could not be geocoded are not included. Data is limited to primary flag only and excludes unfounded reports. Beat boundaries changed effective October 20, 2014. Density created for specified area only with a cell size of 100 and a search radius of .75 miles.  
Date range is based on the report date if the date of occurrence is not available.

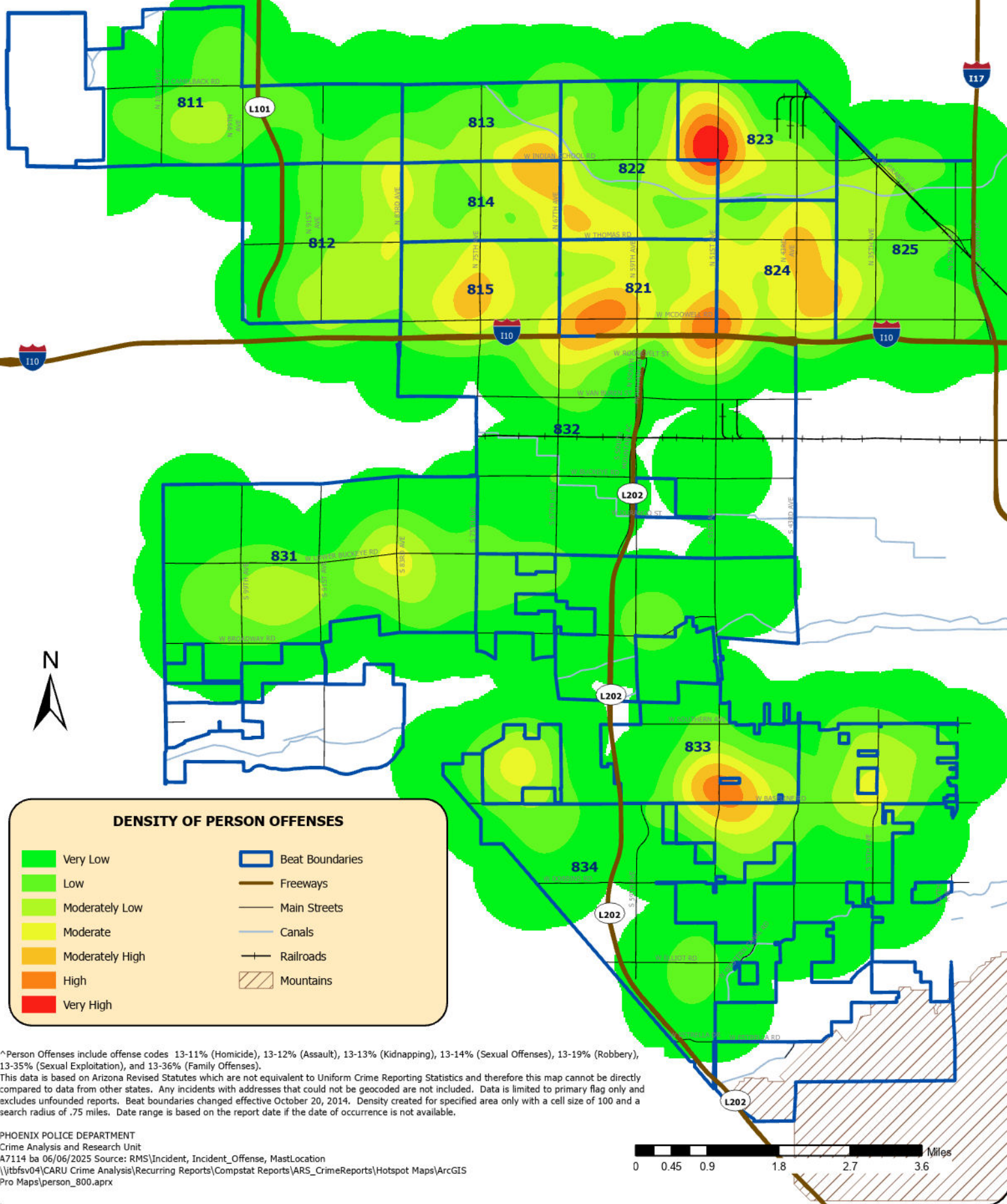


**CITY OF PHOENIX POLICE DEPARTMENT**  
**Arizona Revised Statutes (ARS) Incident Reports**  
**For Listed Person Offenses^**  
**In Mountain View Precinct**  
**Date Range: 05/01/2025 - 05/31/2025 | May 2025**



^Person Offenses include offense codes 13-11% (Homicide), 13-12% (Assault), 13-13% (Kidnapping), 13-14% (Sexual Offenses), 13-19% (Robbery), 13-35% (Sexual Exploitation), and 13-36% (Family Offenses).  
 This data is based on Arizona Revised Statutes which are not equivalent to Uniform Crime Reporting Statistics and therefore this map cannot be directly compared to data from other states. Any incidents with addresses that could not be geocoded are not included. Data is limited to primary flag only and excludes unfounded reports. Beat boundaries changed effective October 20, 2014. Density created for specified area only with a cell size of 100 and a search radius of .75 miles. Date range is based on the report date if the date of occurrence is not available.

**CITY OF PHOENIX POLICE DEPARTMENT**  
**Arizona Revised Statutes (ARS) Incident Reports**  
**For Listed Person Offenses^**  
**In Maryvale/Estrella Mountain Precinct**  
**Date Range: 05/01/2025 - 05/31/2025 | May 2025**



^Person Offenses include offense codes 13-11% (Homicide), 13-12% (Assault), 13-13% (Kidnapping), 13-14% (Sexual Offenses), 13-19% (Robbery), 13-35% (Sexual Exploitation), and 13-36% (Family Offenses).  
 This data is based on Arizona Revised Statutes which are not equivalent to Uniform Crime Reporting Statistics and therefore this map cannot be directly compared to data from other states. Any incidents with addresses that could not be geocoded are not included. Data is limited to primary flag only and excludes unfounded reports. Beat boundaries changed effective October 20, 2014. Density created for specified area only with a cell size of 100 and a search radius of .75 miles. Date range is based on the report date if the date of occurrence is not available.





**CITY OF PHOENIX POLICE DEPARTMENT**  
**Arizona Revised Statutes (ARS) Incident Reports**  
**For Listed Person Offenses^**  
**In Cactus Park Precinct**  
**Date Range: 05/01/2025 - 05/31/2025 | May 2025**



**DENSITY OF  
PERSON OFFENSES**

- Very Low
- Low
- Moderately Low
- Moderate
- Moderately High
- High
- Very High

- Beat Boundaries
- Freeways
- Main Streets
- Canals
- Railroads
- Mountains

^Person Offenses include offense codes 13-11% (Homicide), 13-12% (Assault), 13-13% (Kidnapping), 13-14% (Sexual Offenses), 13-19% (Robbery), 13-35% (Sexual Exploitation), and 13-36% (Family Offenses).

This data is based on Arizona Revised Statutes which are not equivalent to Uniform Crime Reporting Statistics and therefore this map cannot be directly compared to data from other states. Any incidents with addresses that could not be geocoded are not included. Data is limited to primary flag only and excludes unfounded reports. Beat boundaries changed effective October 20, 2014. Density created for specified area only with a cell size of 100 and a search radius of .75 miles. Date range is based on the report date if the date of occurrence is not available.



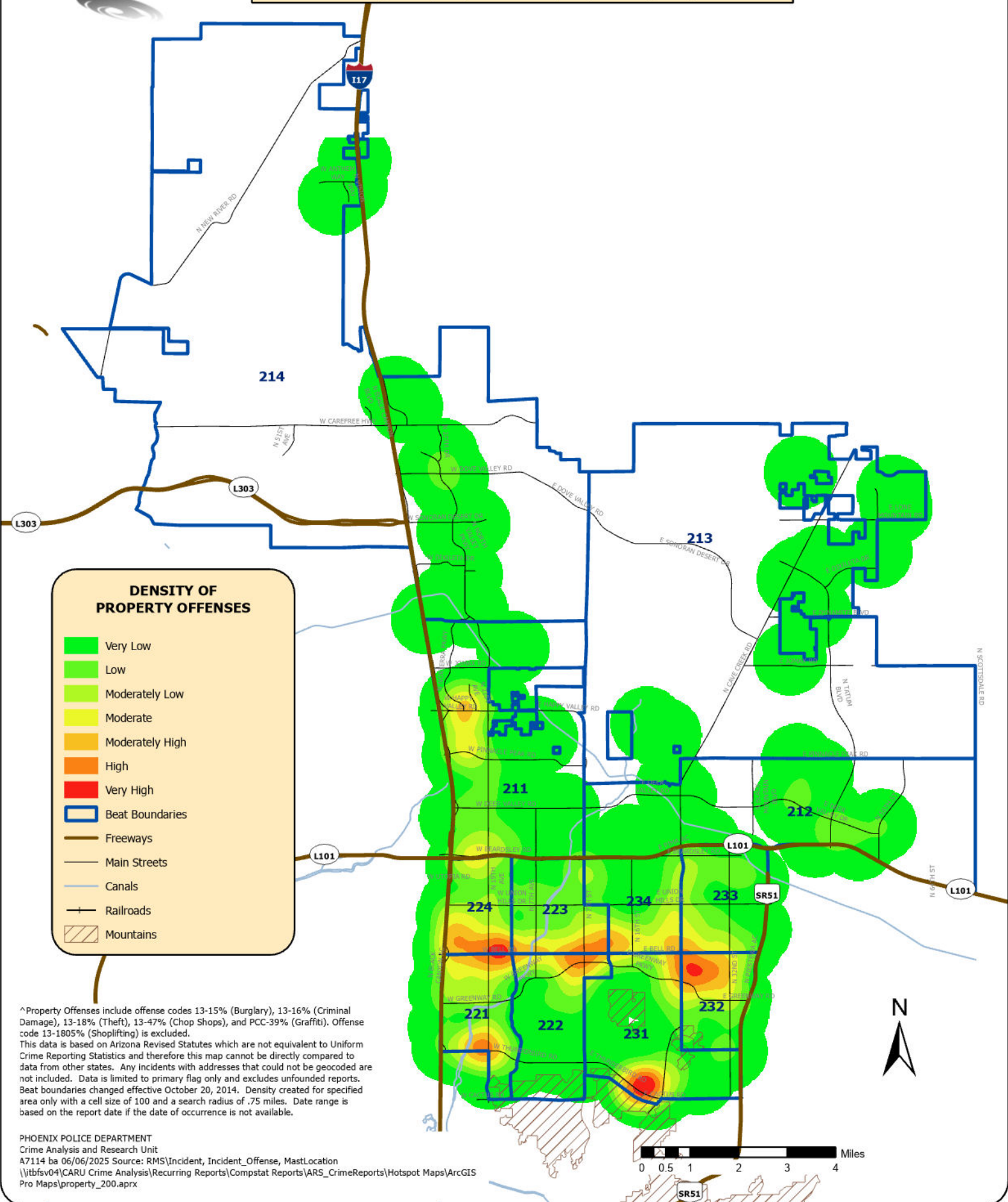
0 0.5 1 2 3 4 Miles





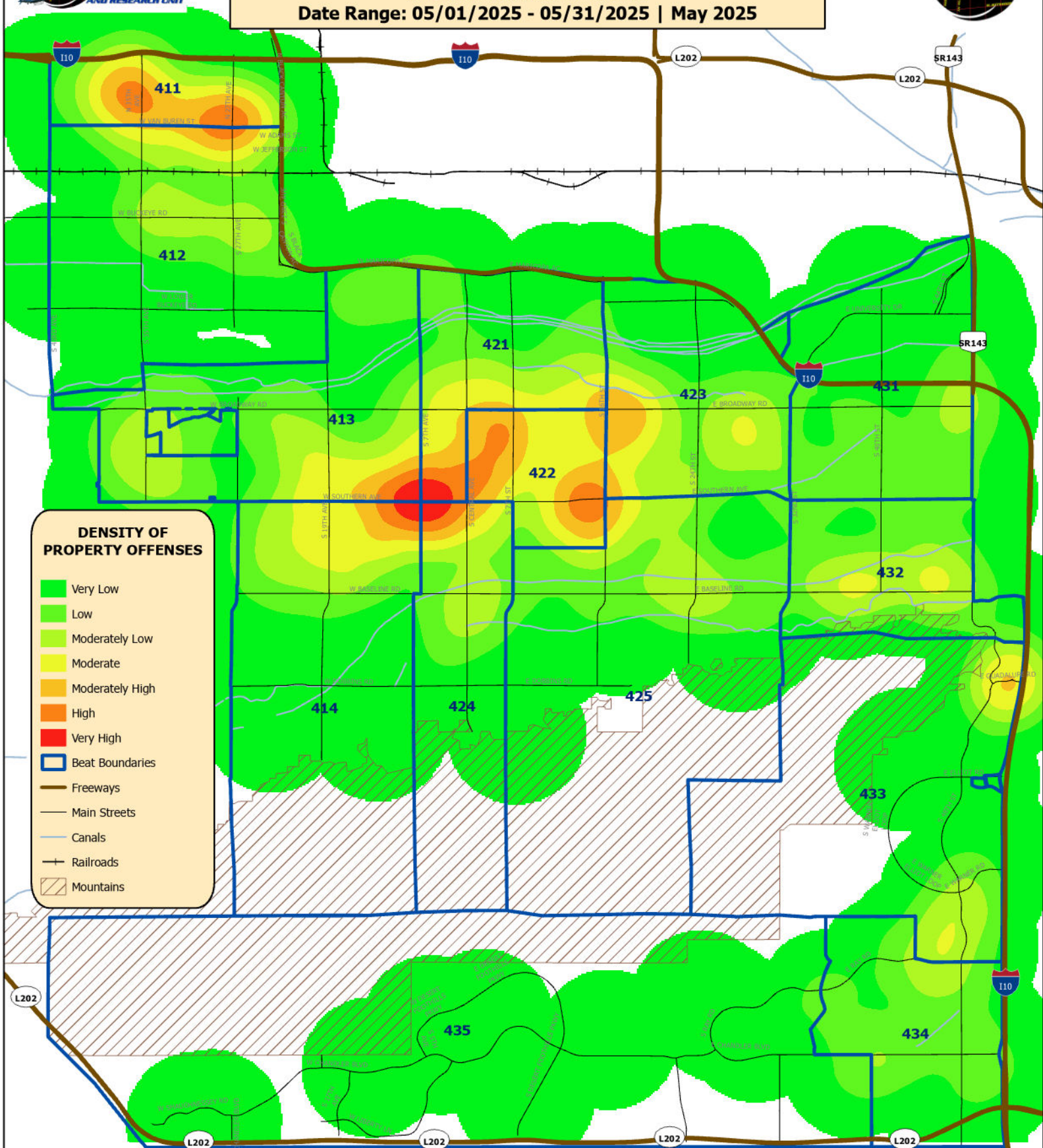


**CITY OF PHOENIX POLICE DEPARTMENT**  
**Arizona Revised Statutes (ARS) Incident Reports**  
**For Listed Property Offenses (Excluding Shoplifting)^**  
**In Black Mountain Precinct**  
**Date Range: 05/01/2025 - 05/31/2025 | May 2025**





**CITY OF PHOENIX POLICE DEPARTMENT**  
**Arizona Revised Statutes (ARS) Incident Reports**  
**For Listed Property Offenses (Excluding Shoplifting)^**  
**In South Mountain Precinct**  
**Date Range: 05/01/2025 - 05/31/2025 | May 2025**

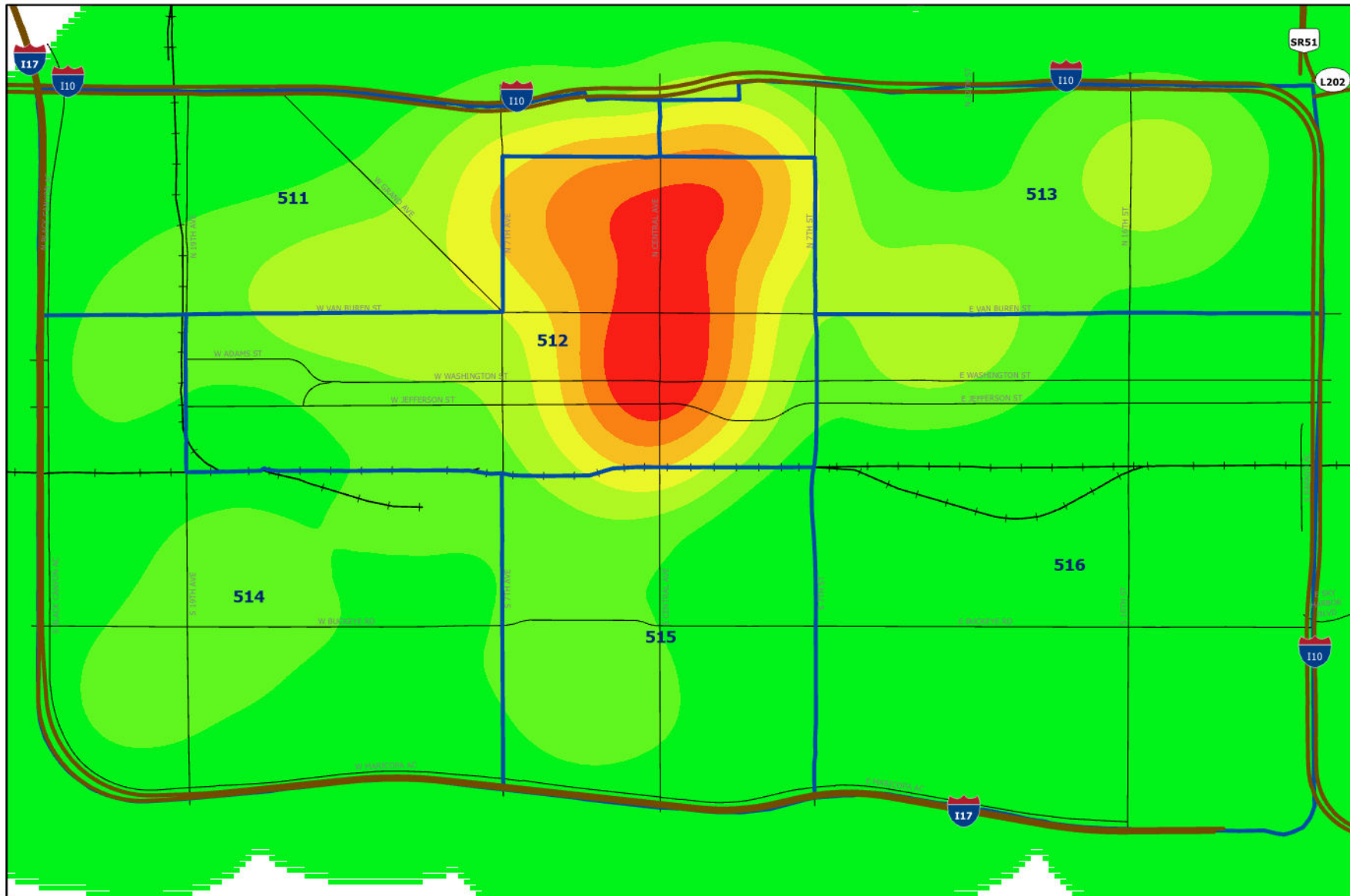


^Property Offenses include offense codes 13-15% (Burglary), 13-16% (Criminal Damage), 13-18% (Theft), 13-47% (Chop Shops), and PCC-39% (Graffiti). Offense code 13-1805% (Shoplifting) is excluded. This data is based on Arizona Revised Statutes which are not equivalent to Uniform Crime Reporting Statistics and therefore this map cannot be directly compared to data from other states. Any incidents with addresses that could not be geocoded are not included. Data is limited to primary flag only and excludes unfounded reports. Beat boundaries changed effective October 20, 2014. Density created for specified area only with a cell size of 100 and a search radius of .75 miles. Date range is based on the report date if the date of occurrence is not available.





**CITY OF PHOENIX POLICE DEPARTMENT**  
**Arizona Revised Statutes (ARS) Incident Reports**  
**For Listed Property Offenses (Excluding Shoplifting)^**  
**In Central City Precinct**  
**Date Range: 05/01/2025 - 05/31/2025 | May 2025**

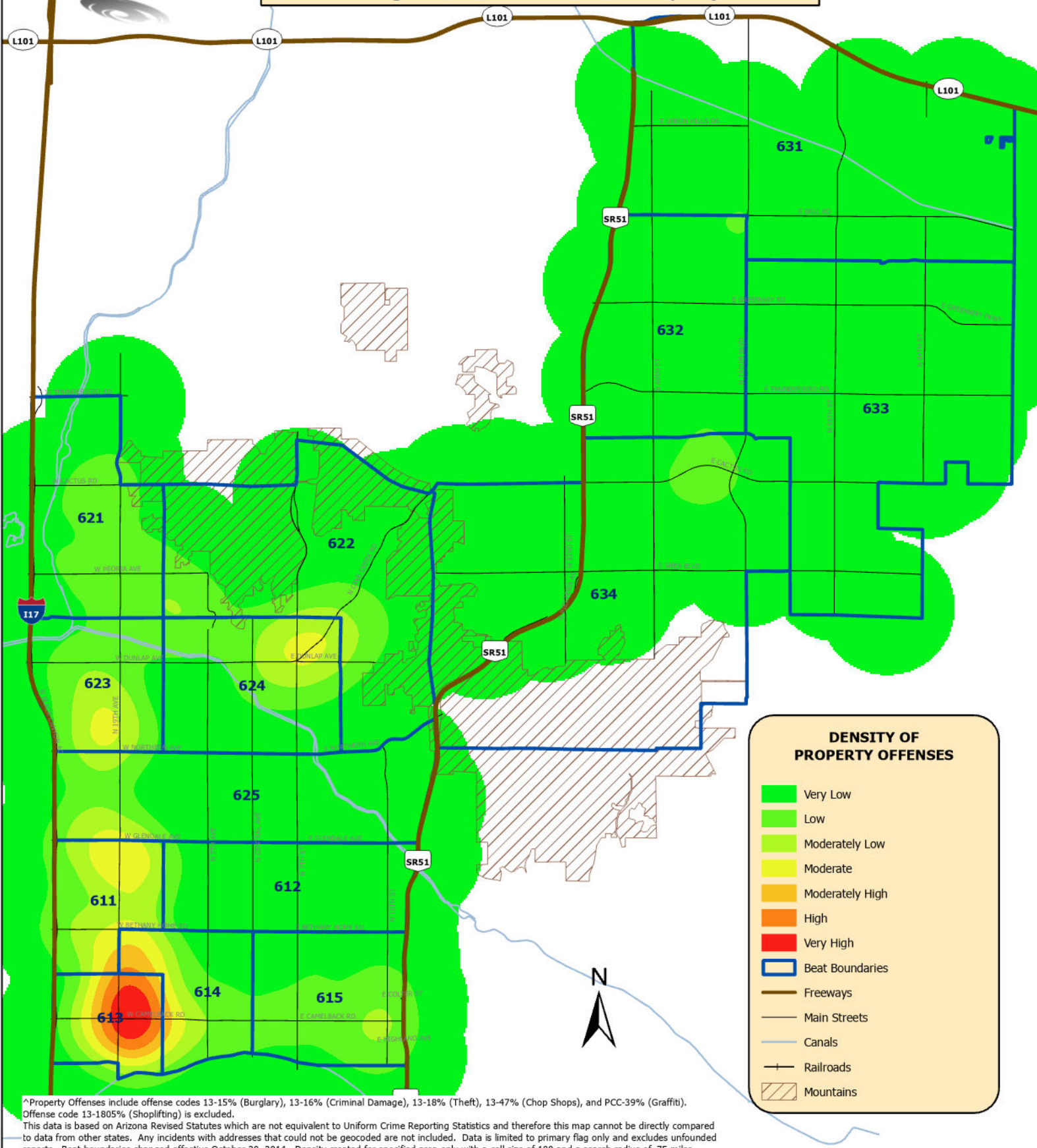


^Property Offenses include offense codes 13-15% (Burglary), 13-16% (Criminal Damage), 13-18% (Theft), 13-47% (Chop Shops), and PCC-39% (Graffiti). Offense code 13-1805% (Shoplifting) is excluded.  
 This data is based on Arizona Revised Statutes which are not equivalent to Uniform Crime Reporting Statistics and therefore this map cannot be directly compared to data from other states. Any incidents with addresses that could not be geocoded are not included. Data is limited to primary flag only and excludes unfounded reports. Beat boundaries changed effective October 20, 2014. Density created for specified area only with a cell size of 100 and a search radius of .75 miles. Date range is based on the report date if the date of occurrence is not available.





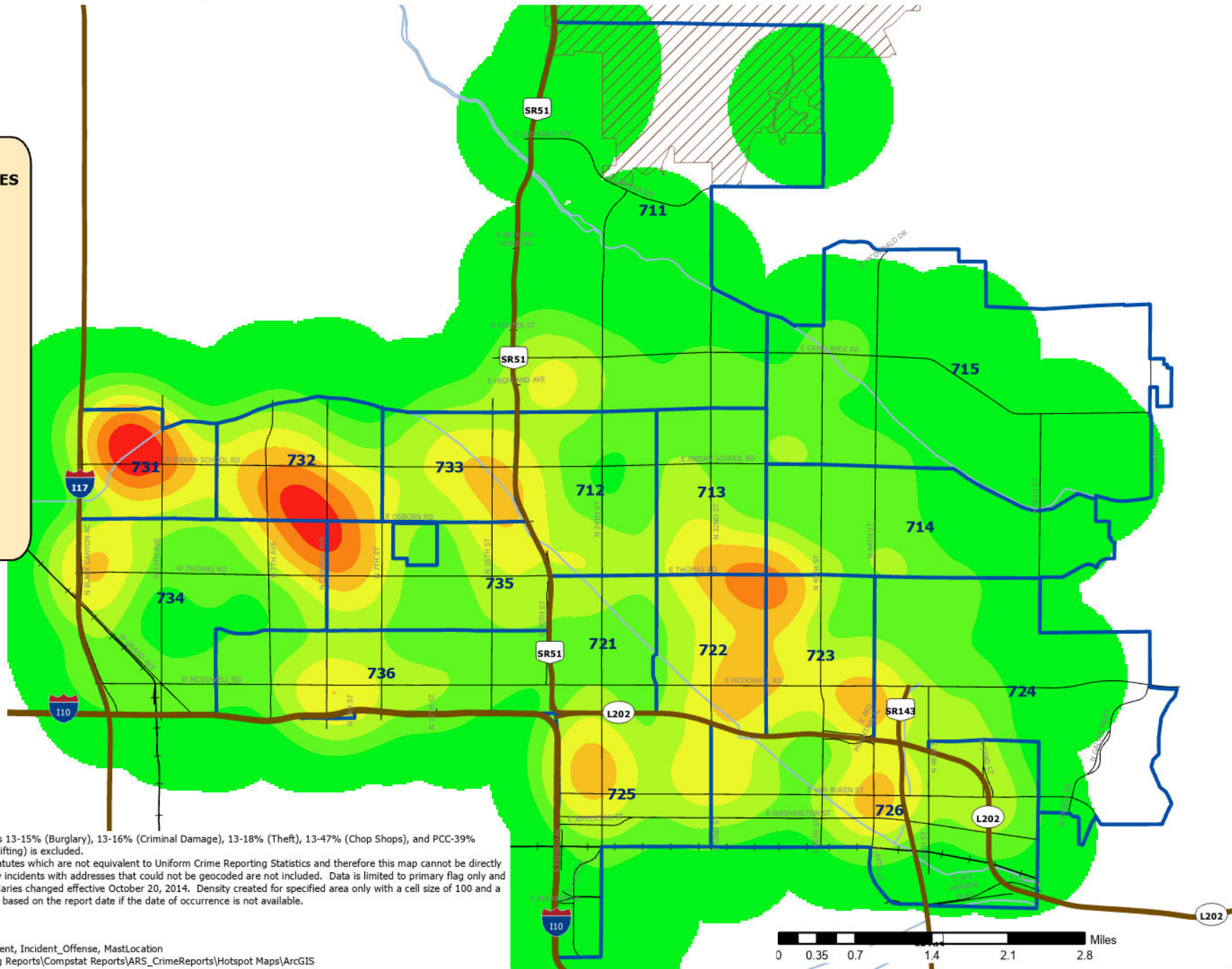
**CITY OF PHOENIX POLICE DEPARTMENT**  
**Arizona Revised Statutes (ARS) Incident Reports**  
**For Listed Property Offenses (Excluding Shoplifting)^**  
**In Desert Horizon Precinct**  
**Date Range: 05/01/2025 - 05/31/2025 | May 2025**



^Property Offenses include offense codes 13-15% (Burglary), 13-16% (Criminal Damage), 13-18% (Theft), 13-47% (Chop Shops), and PCC-39% (Graffiti). Offense code 13-1805% (Shoplifting) is excluded.

This data is based on Arizona Revised Statutes which are not equivalent to Uniform Crime Reporting Statistics and therefore this map cannot be directly compared to data from other states. Any incidents with addresses that could not be geocoded are not included. Data is limited to primary flag only and excludes unfounded reports. Beat boundaries changed effective October 20, 2014. Density created for specified area only with a cell size of 100 and a search radius of .75 miles. Date range is based on the report date if the date of occurrence is not available.

**CITY OF PHOENIX POLICE DEPARTMENT**  
**Arizona Revised Statutes (ARS) Incident Reports**  
**For Listed Property Offenses (Excluding Shoplifting)^**  
**In Mountain View Precinct**  
**Date Range: 05/01/2025 - 05/31/2025 | May 2025**

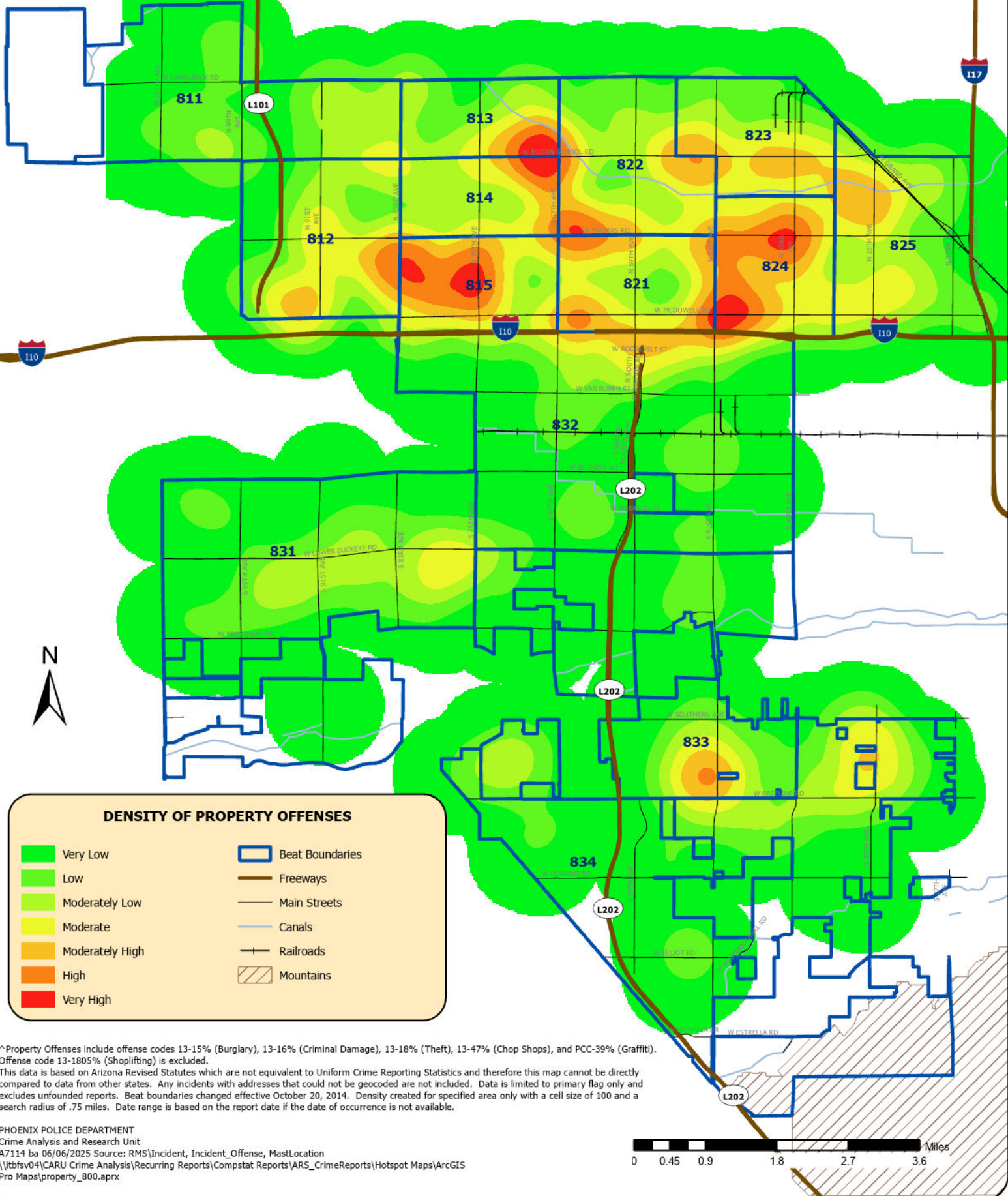


^Property Offenses include offense codes 13-15% (Burglary), 13-16% (Criminal Damage), 13-18% (Theft), 13-47% (Chop Shops), and PCC-39% (Graffiti). Offense code 13-1805% (Shoplifting) is excluded.  
 This data is based on Arizona Revised Statutes which are not equivalent to Uniform Crime Reporting Statistics and therefore this map cannot be directly compared to data from other states. Any incidents with addresses that could not be geocoded are not included. Data is limited to primary flag only and excludes unfounded reports. Beat boundaries changed effective October 20, 2014. Density created for specified area only with a cell size of 100 and a search radius of .75 miles. Date range is based on the report date if the date of occurrence is not available.





**CITY OF PHOENIX POLICE DEPARTMENT**  
**Arizona Revised Statutes (ARS) Incident Reports**  
**For Listed Property Offenses (Excluding Shoplifting) ^**  
**In Maryvale/Estrella Mountain Precinct**  
**Date Range: 05/01/2025 - 05/31/2025 | May 2025**



^Property Offenses include offense codes 13-15% (Burglary), 13-16% (Criminal Damage), 13-18% (Theft), 13-47% (Chop Shops), and PCC-39% (Graffiti). Offense code 13-1805% (Shoplifting) is excluded.  
This data is based on Arizona Revised Statutes which are not equivalent to Uniform Crime Reporting Statistics and therefore this map cannot be directly compared to data from other states. Any incidents with addresses that could not be geocoded are not included. Data is limited to primary flag only and excludes unfounded reports. Beat boundaries changed effective October 20, 2014. Density created for specified area only with a cell size of 100 and a search radius of .75 miles. Date range is based on the report date if the date of occurrence is not available.

**CITY OF PHOENIX POLICE DEPARTMENT**  
**Arizona Revised Statutes (ARS) Incident Reports**  
**For Listed Property Offenses (Excluding Shoplifting)^**  
**In Cactus Park Precinct**  
**Date Range: 05/01/2025 - 05/31/2025 | May 2025**



^Property Offenses include offense codes 13-15% (Burglary), 13-16% (Criminal Damage), 13-18% (Theft), 13-47% (Chop Shops), and PCC-39% (Graffiti). Offense code 13-1805% (Shoplifting) is excluded.

This data is based on Arizona Revised Statutes which are not equivalent to Uniform Crime Reporting Statistics and therefore this map cannot be directly compared to data from other states. Any incidents with addresses that could not be geocoded are not included. Data is limited to primary flag only and excludes unfounded reports. Beat boundaries changed effective October 20, 2014. Density created for specified area only with a cell size of 100 and a search radius of .75 miles. Date range is based on the report date if the date of occurrence is not available.

