

ORDINANCE G-6717

AN ORDINANCE AMENDING THE ZONING DISTRICT MAP ADOPTED PURSUANT TO SECTION 601 OF THE CITY OF PHOENIX ORDINANCE BY CHANGING THE ZONING DISTRICT CLASSIFICATION FOR THE PARCEL DESCRIBED HEREIN (CASE Z-61-19-2) FROM C-2 PCD (INTERMEDIATE COMMERCIAL, PLANNED COMMUNITY DISTRICT) TO PUD (PLANNED UNIT DEVELOPMENT).

BE IT ORDAINED BY THE COUNCIL OF THE CITY OF PHOENIX, as follows:

SECTION 1. The zoning of a 2.41 acre site located approximately 350 feet north of the northwest corner of Scottsdale Road and Tierra Buena Lane in a portion of Section 3, Township 3 North, Range 4 East, as described more specifically in Exhibit "A," is hereby changed from "C-2 PCD" (Intermediate Commercial, Planned Community District) to "PUD" (Planned Unit Development).

SECTION 2. The Planning and Development Director is instructed to modify the Zoning Map of the City of Phoenix to reflect this use district classification change as shown in Exhibit "B."

SECTION 3. Due to the site's specific physical conditions and the use district applied for by the applicant, this rezoning is subject to the following stipulations,

violation of which shall be treated in the same manner as a violation of the City of Phoenix Zoning Ordinance:

1. An updated Development Narrative for the Embrey Kierland PUD reflecting the changes approved through this request shall be submitted to the Planning and Development Department within 30 days of City Council approval of this request. The updated Development Narrative shall be consistent with the Development Narrative date stamped May 6, 2020, as modified by the following stipulations:
 - a. Front Cover: Remove "HEARING DRAFT" and revise submittal date information on bottom of the cover page as follows:
1st Submittal: November 12, 2019
2nd Submittal: February 14, 2020
Hearing Draft: May 6, 2020
City Council adopted: TBD
2. The developer shall construct all streets within and adjacent to the development with paving, curb, gutter, sidewalk, curb ramps, streetlights, median islands, landscaping and other incidentals, as per plans approved by the Planning and Development Department. All improvements shall comply with all ADA accessibility standards.
3. The applicant shall submit a Traffic Impact Study/Statement to the City for this development. No preliminary approval of plans shall be granted until the study is reviewed and approved by the City. Upon completion of the TIS the developer shall submit the completed TIS to the Planning and Development Department counter with instruction to forward the study to the Street Transportation Department, Design Section.
4. The property owner shall record documents that disclose the existence, and operational characteristics of Scottsdale Municipal Airport (SDL) to future owners or tenants of the property. The form and content of such documents shall be according to the templates and instructions provided which have been reviewed and approved by the City Attorney.
5. The developer shall provide documentation to the City of Phoenix prior to final site plan approval that Form 7460-1 has been filed for the development and that the development received a "No Hazard Determination" from the FAA. If temporary equipment used during construction exceeds the height of the permanent structure a separate Form 7460-1 shall be submitted to the FAA and a "No Hazard Determination" obtained prior to the construction start date.

6. In the event archaeological materials are encountered during construction, the developer shall immediately cease all ground disturbing activities within a 33-foot radius of the discovery, notify the City Archaeologist, and allow time for the Archaeology Office to properly assess the materials.
7. Prior to preliminary site plan approval, the landowner shall execute a Proposition 207 Waiver of Claims form. The Waiver shall be recorded with the Maricopa County Recorder's Office and delivered to the City to be included in the rezoning application file for record.


SECTION 4. If any section, subsection, sentence, clause, phrase or portion of this ordinance is for any reason held to be invalid or unconstitutional by the decision of any court of competent jurisdiction, such decision shall not affect the validity of the remaining portions hereof.

PASSED by the Council of the City of Phoenix this 1st day of July 2020.



 MAYOR


ATTEST:



 City Clerk
 07.09.2020




APPROVED AS TO FORM:



 Julie Wriegh (Jun 27, 2020 07:21 PDT) Acting City Attorney

REVIEWED BY:



 City Manager
 pml
 pml

PL:tml:LF20-1795:7/1/2020:2190991v1

Exhibits:

- A – Legal Description (1 Page)
- B – Ordinance Location Map (1 Page)

EXHIBIT A

LEGAL DESCRIPTION FOR Z-61-19-2

PARCEL NO. 1:

Within a portion of Section 3, Township 3 North, Range 4 East of the Gila and Salt River Base and Meridian, Maricopa County, Arizona, being more particularly described as follows:

Lot 4, of KIERLAND PARCEL 4C-3, according to the plat of record in the office of the County Recorder of Maricopa County, Arizona, in Book 488 of Maps, page, 21.

PARCEL NO. 2:

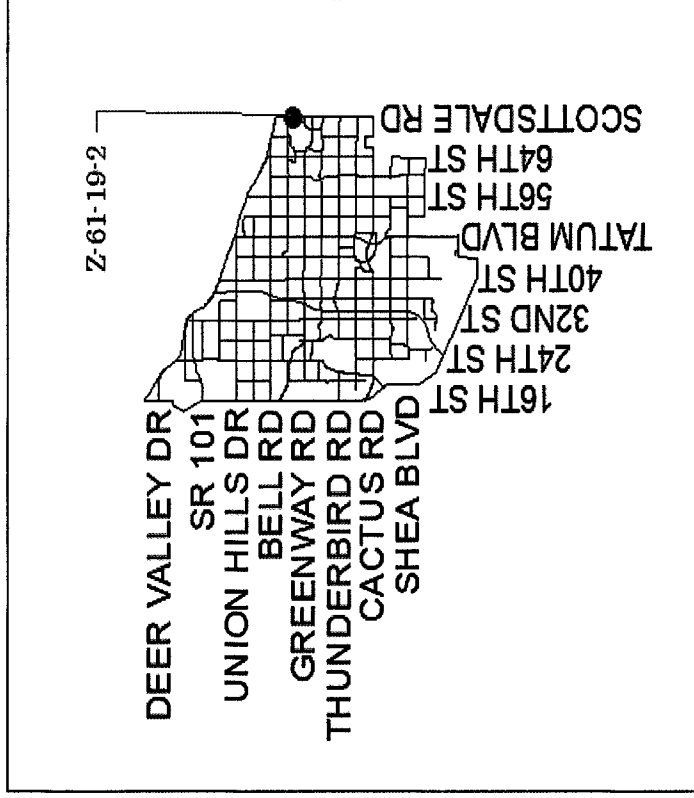
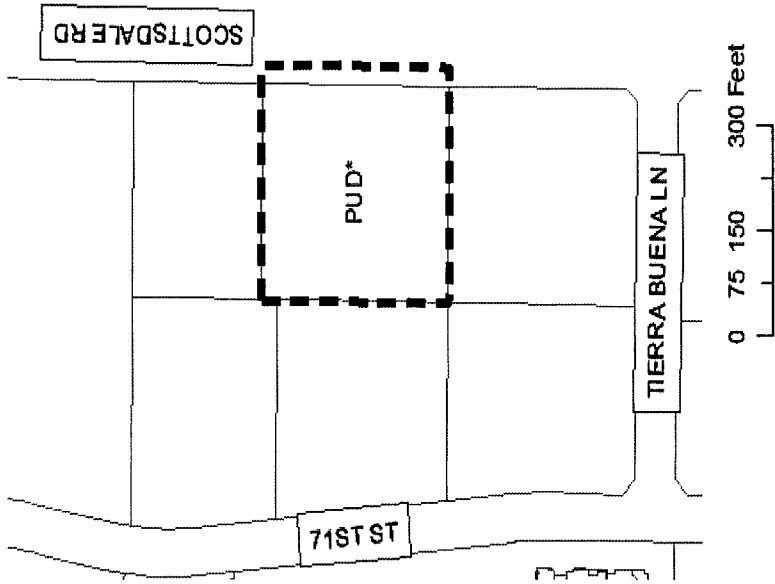
AN EASEMENT for private access as set forth in Reciprocal Easement Agreement recorded June 29, 1998 in Instrument No. 98-0551926 and Supplement to Reciprocal Easement Agreement recorded January 11, 1999 in Instrument No. 99-0023826.

EXHIBIT B

ORDINANCE LOCATION MAP

Zoning Case Number: Z-61-19-2
Zoning Overlay: N/A
Planning Village: Paradise Valley

ZONING SUBJECT TO STIPULATIONS: *
SUBJECT AREA: - - - - -



NOT TO SCALE



Drawn Date: 5/29/2020

\\onep-df\Share\Department Share\Information Systems\PL GIS\IS_Team\Core_Functions\Zoning\SuppMaps_Ord\Maps\2020_Ord\7-1-20\Z61-19-2.mxd