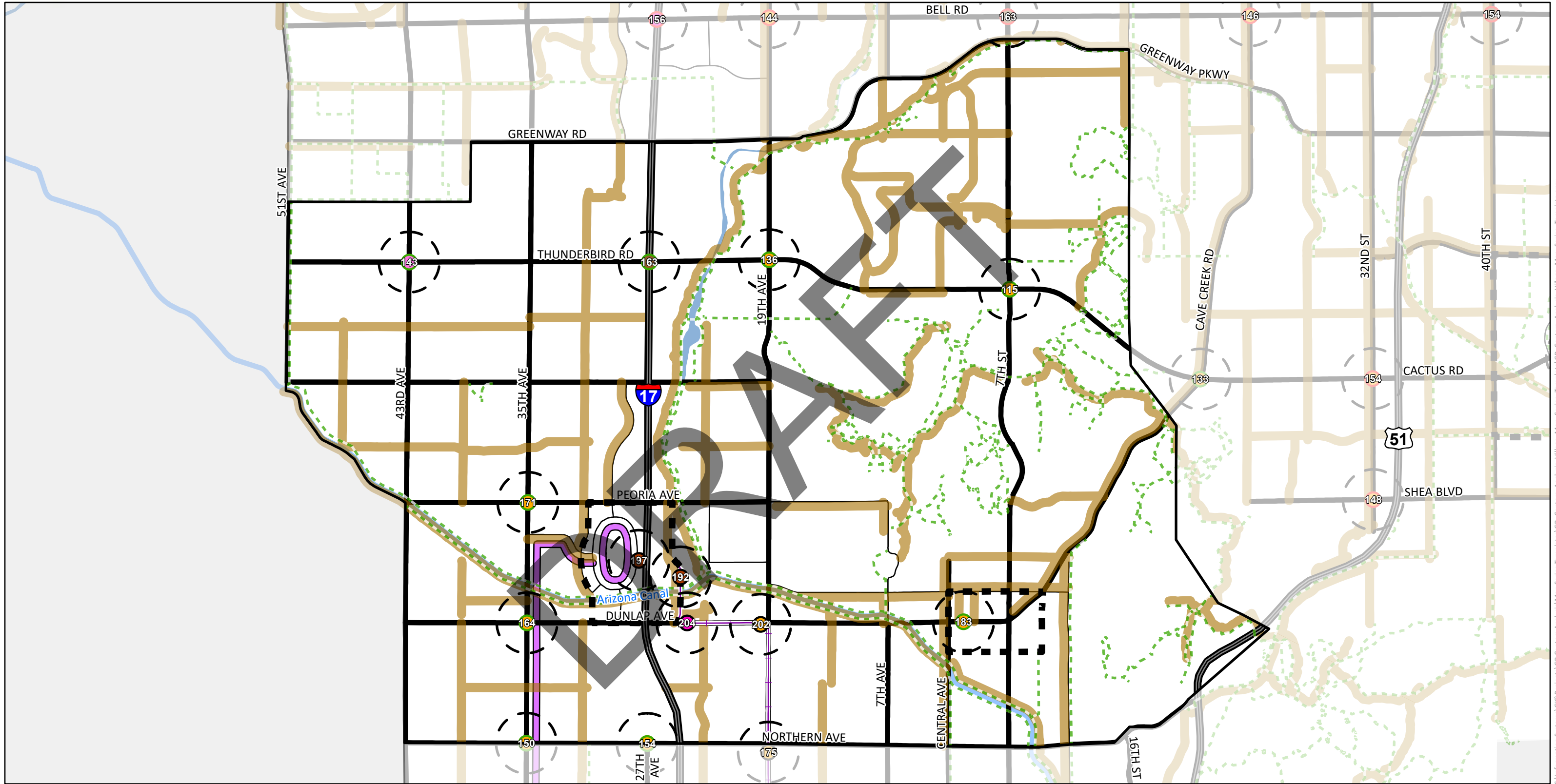




Connect People & Places

North Mountain Village General Plan Centers Analysis



Village	Canal	Place Types	Minor Urban Center	Possibly Delete
Village Cores	Bikeways	Downtown Core	Suburban Commuter Center	Status
Quarter Mile Buffer	Trails	Regional Center	Neighborhood Center	Adopted
Light Rail	Street Classification	Major Urban Center	Historic Neighborhood Center	Proposed 2017
Proposed Light Rail	Arterial	Medium Urban Center	Historic Neighborhood Center	Proposed 2025
Approved BRT Corridor	Collector			

N

0 0.5 1
Miles

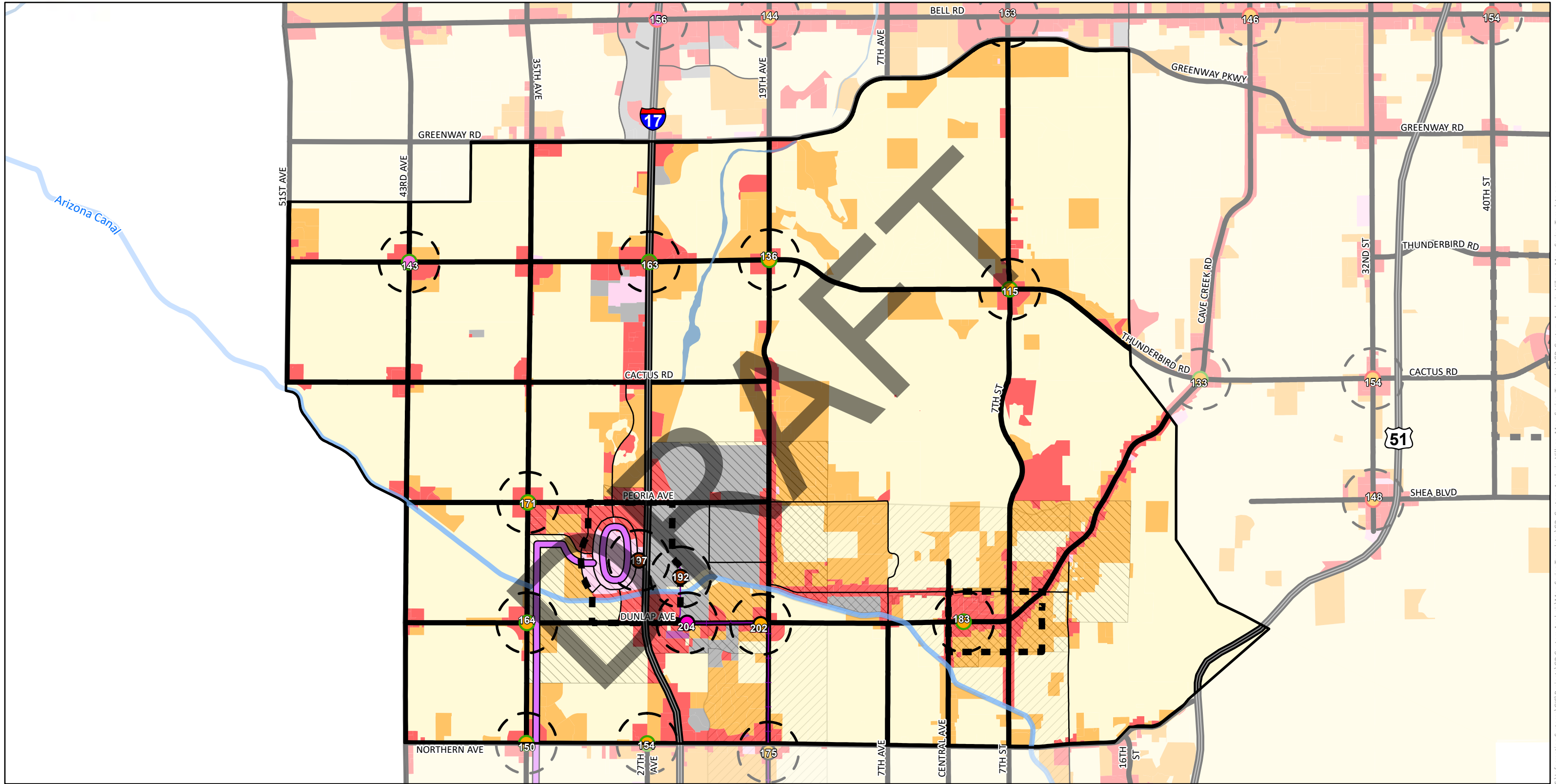
2/6/2025 2:15 PM

S:\Information Systems\GIS\Projects\GP_Centers_Analysis\Map_Series_Templates\GP_Centers_Analysis_Village_Map_Series_Template.aprx



Create a Network
of Vibrant Cores,
Centers, and Corridors

North Mountain Village General Plan Centers Analysis



	Village		Redevelopment Area		SF Residential		Downtown Core		Neighborhood Center
	Village Cores		Infill and/or Special Plan or Area Plan that promote increase of scale and intensity		MF Residential		Regional Center		Historic Neighborhood Center
	Quarter Mile Buffer		Light Rail		PUD		Major Urban Center		Possibly Delete
	Proposed Light Rail		Approved BRT Corridor		WU Code		Medium Urban Center		Adopted
					Downtown Code		Minor Urban Center		Proposed 2017
					Commercial		Suburban Commuter Center		Proposed 2025
					Industrial				

N

0 0.5 1
Miles

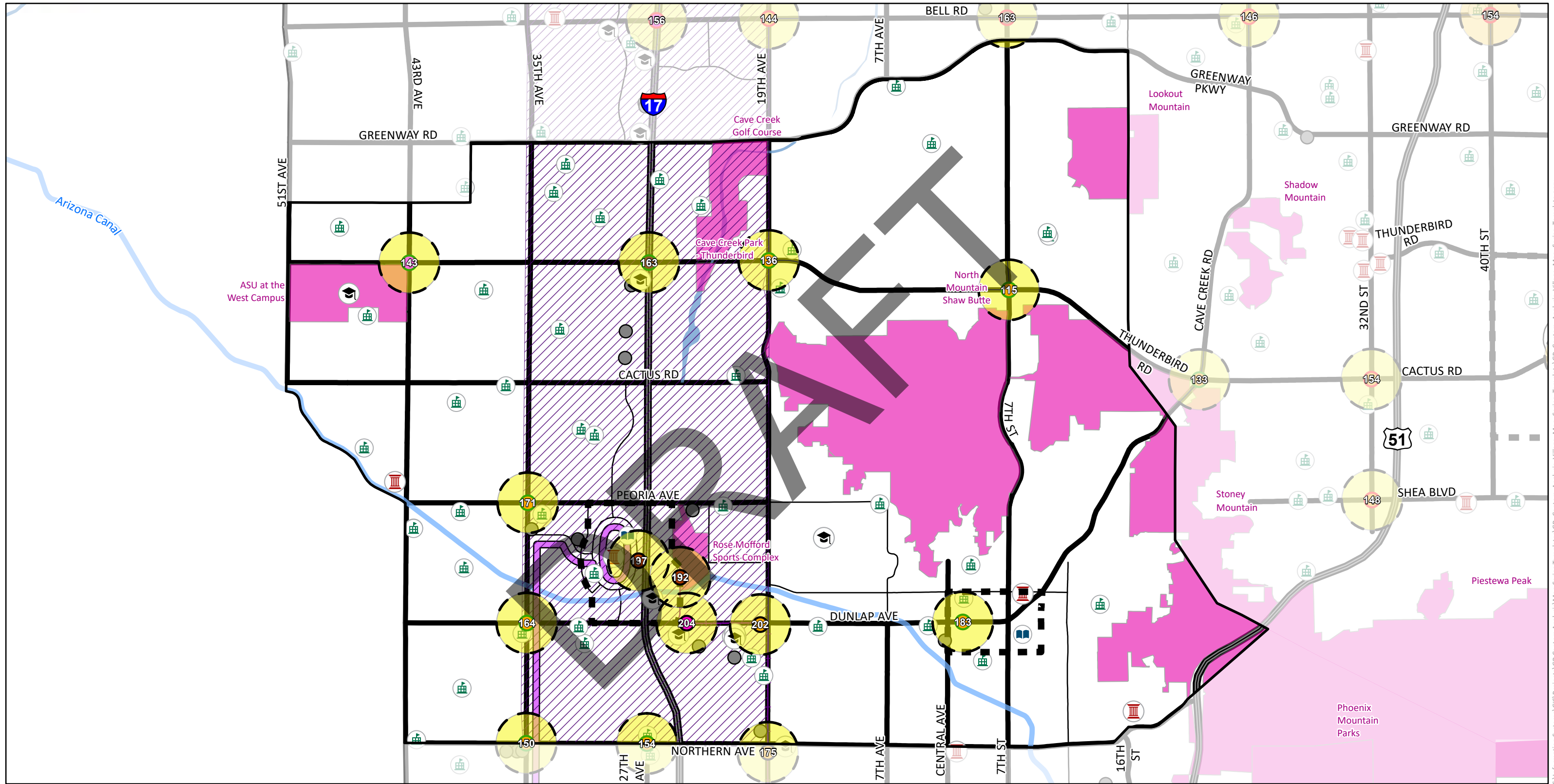
2/6/2025 2:20 PM

S:\Information Systems\GIS\Projects\GP_Centers_Analysis\Map_Series_Templates\GP_Centers_Analysis_Village_Map_Series_Template.aprx



Strengthen Our Local Economy

North Mountain Village General Plan Centers Analysis



Village	Points of Pride	Trade Schools	Employment % Change (2020-2050)	Place Types	Minor Urban Center	Possibly Delete
Village Cores	Employment Center	Cultural Facilities	8.60 - 34.54	Downtown Core	Suburban Commuter Center	Status
Quarter Mile Buffer		Library	34.55 - 67.91	Regional Center	Neighborhood Center	Adopted
Light Rail		College/University	67.92 - 195.62	Major Urban Center	Historic Neighborhood Center	Proposed 2017
Proposed Light Rail		Pre-School, Elementary, Middle, High Schools	195.63 - 438.94	Medium Urban Center		Proposed 2025
Approved BRT Corridor			438.95 - 1051.08			
		Airport Noise - 65 DNL* <small>*Subject to change in 2025</small>				

N

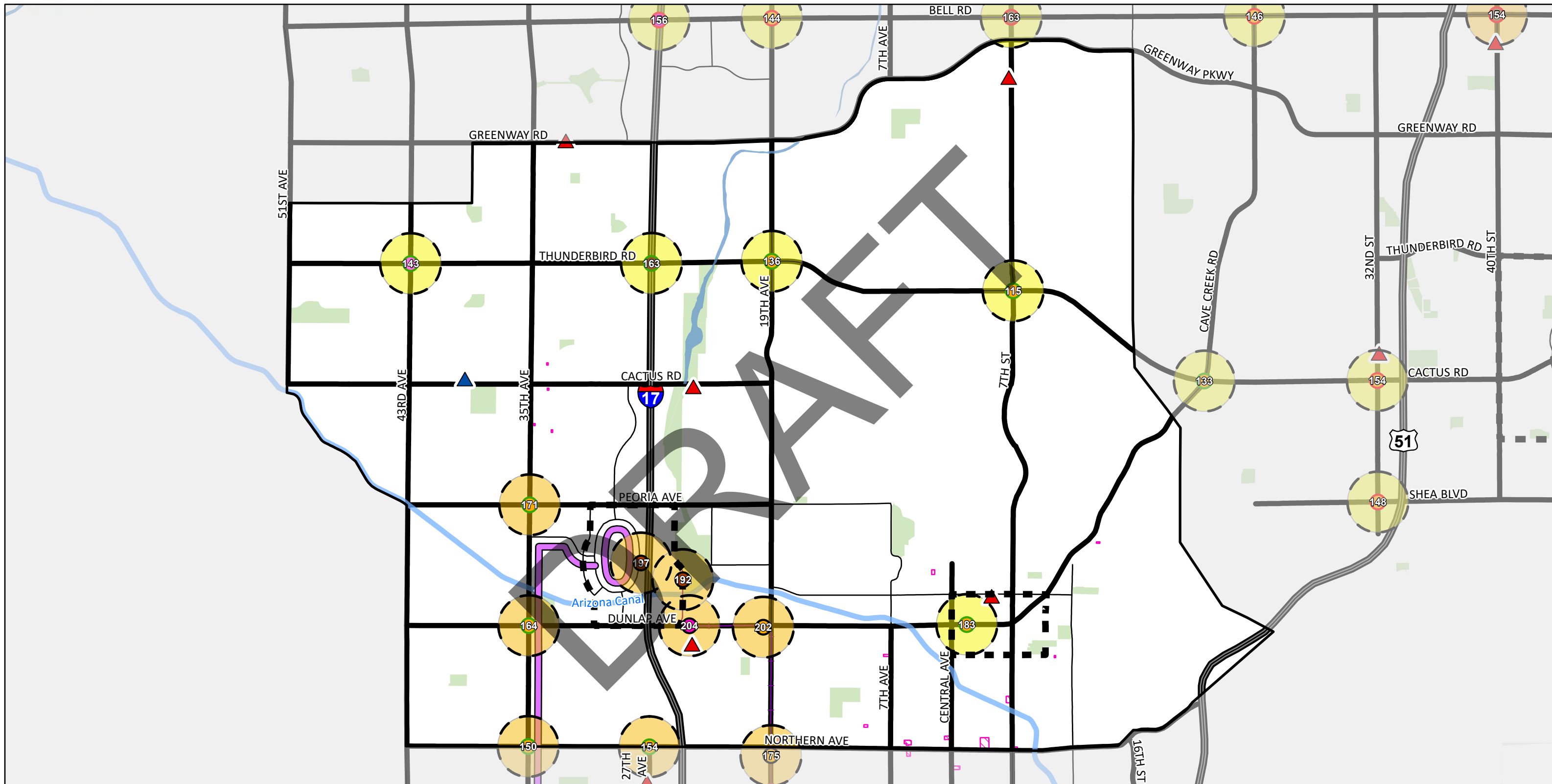
0 0.5 1
Miles

2/6/2025 2:26 PM

S:\Information Systems\GIS\Projects\GP_Centers_Analysis\Map_Series_Templates\GP_Centers_Analysis_Village_Map_Series_Template.aprx



North Mountain Village General Plan Centers Analysis



	Village		Police Station		Population % Change (2020-2050)		Downtown Core		Minor Urban Center		Possibly Delete
	Village Cores		Fire Station		14.87 - 32.28		Suburban Commuter Center		Neighborhood Center		Adopted
	Quarter Mile Buffer		Parks		32.29 - 57.16		Regional Center		Historic		Proposed 2017
	Light Rail		Historic Properties/Overlays		57.17 - 111.22		Major Urban Center		Neighborhood Center		Proposed 2025
	Proposed Light Rail		Commercial Historic District - National Register		111.23 - 239.88		Medium Urban Center				
	Approved BRT Corridor										

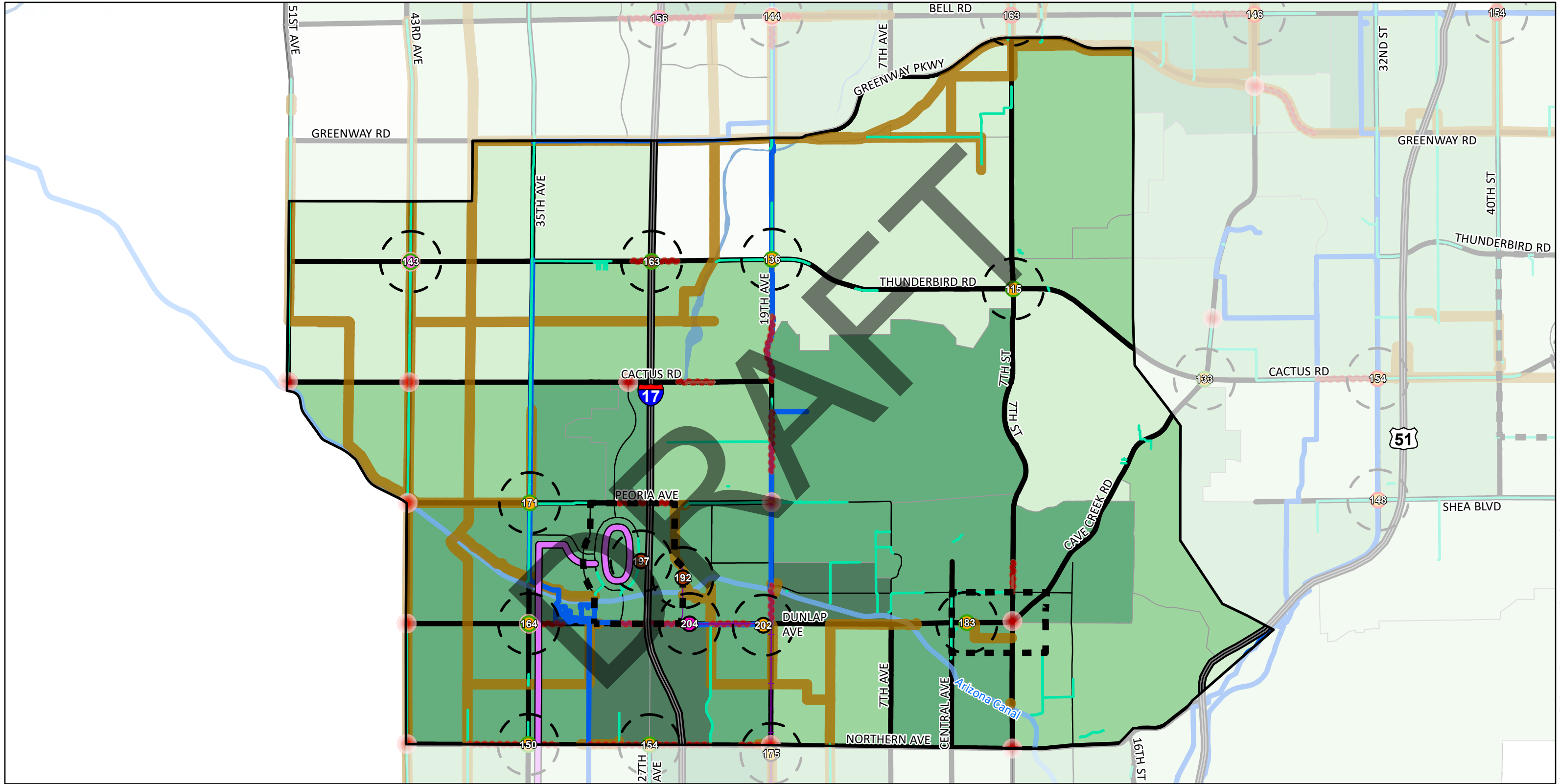
N

0 0.5 1
Miles

2/6/2025 2:35 PM

S:\Information Systems\GIS\Projects\GP_Centers_Analysis\Map_Series_Templates\GP_Centers_Analysis_Village_Map_Series_Template.aprx

North Mountain Village General Plan Centers Analysis



Village	High Injury Network Intersection	Water	GSI Prioritization Index	Place Types	Neighborhood Center
Village Cores	High Injury Network Segment	Sewer	0.00 - 12.60	Downtown Core	Historic Neighborhood Center
Quarter Mile Buffer		Stormwater	12.61 - 17.40	Regional Center	Possibly Delete
Light Rail		16" +	17.41 - 22.40	Major Urban Center	Adopted
Proposed Light Rail		48" +	22.41 - 28.20	Medium Urban Center	Proposed 2017
Approved BRT Corridor			28.21 - 38.00	Minor Urban Center	Proposed 2024
				Suburban Commuter Center	

0 0.5 1
Miles

2/6/2025 2:39 PM

S:\Information Systems\GIS\Projects\GP_Centers_Analysis\Map_Series_Templates\GP_Centers_Analysis_Village_Map_Series_Template.aprx