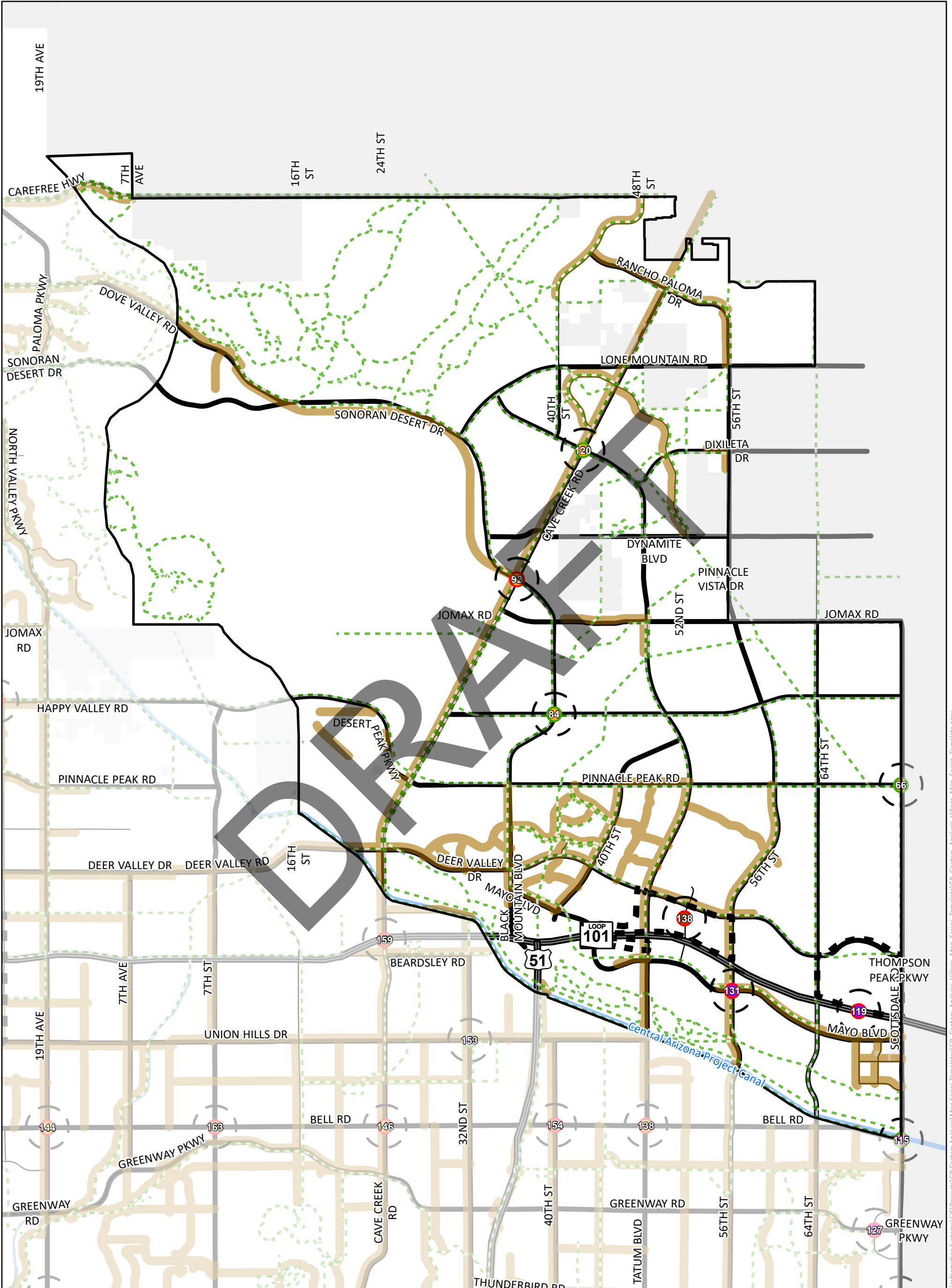


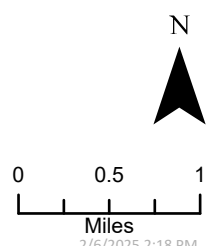


Connect People
& Places

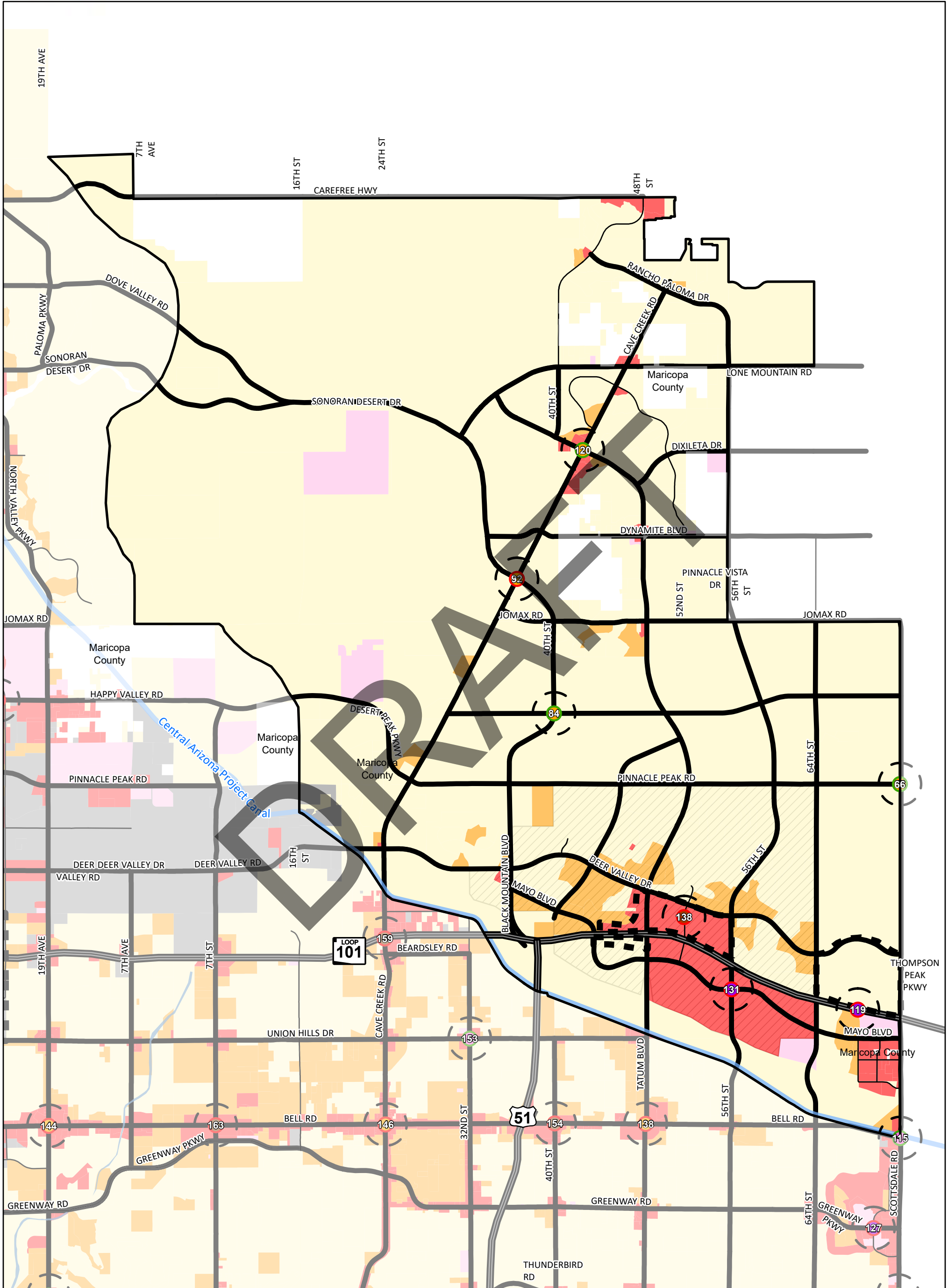
Desert View Village General Plan Centers Analysis



	Village		Canal	Place Types		Minor Urban Center	Status		Adopted
	Village Cores		Bikeways		Regional Center		Suburban Commuter Center		Proposed 2017
	Quarter Mile Buffer		Trails		Major Urban Center		Neighborhood Center		Proposed 2025
	Light Rail	Street Classification			Medium Urban Center		Historic Neighborhood Center		
	Proposed Light Rail		Arterial		Possibly Delete				
	Approved BRT Corridor		Collector						



S:\Information Systems\GIS\Projects\GP_Centers_Analysis\Map_Series_Templates\GP_Centers_Analysis_Village_Map_Series_Template.aprx



	Village		Redevelopment Area		SF Residential		Downtown Core		Neighborhood Center
	Village Cores		Infill and/or Special Plan or Area Plan that promote increase of scale and intensity		MF Residential		Regional Center		Historic Neighborhood Center
	Quarter Mile Buffer		Light Rail		PUD		Major Urban Center		Possibly Delete Status
	Proposed Light Rail		Approved BRT Corridor		WU Code		Medium Urban Center		Adopted
	Industrial				Downtown Code		Minor Urban Center		Proposed 2017
					Commercial		Suburban Commuter Center		Proposed 2025

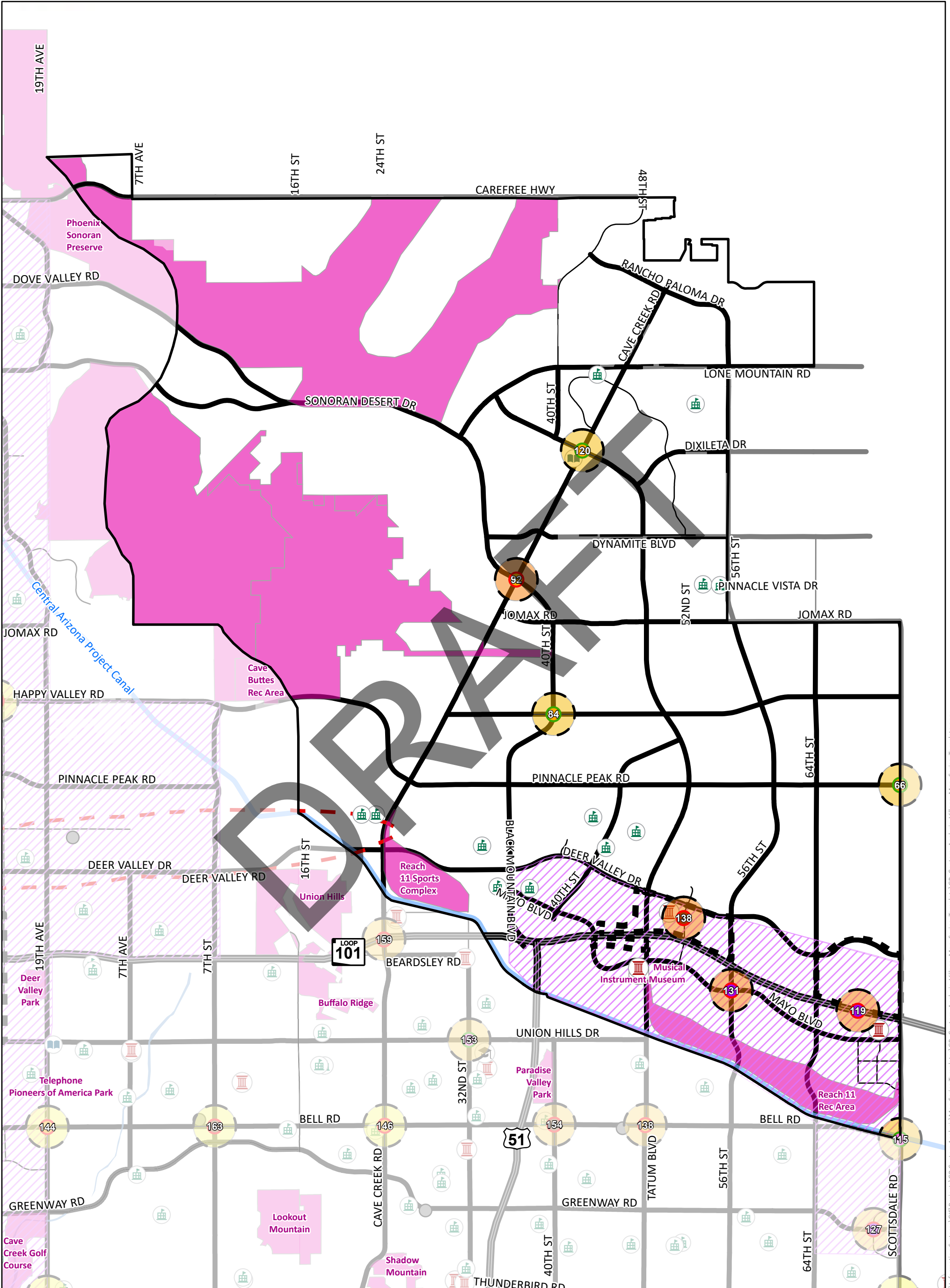
S:\Information Systems\GIS\Projects\GP_Centers_Analysis\Map_Series_Templates\GP_Centers_Analysis_Village_Map_Series_Template.aprx



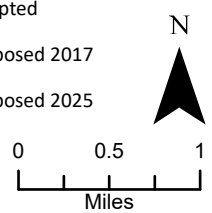


Strengthen Our Local Economy

Desert View Village General Plan Centers Analysis



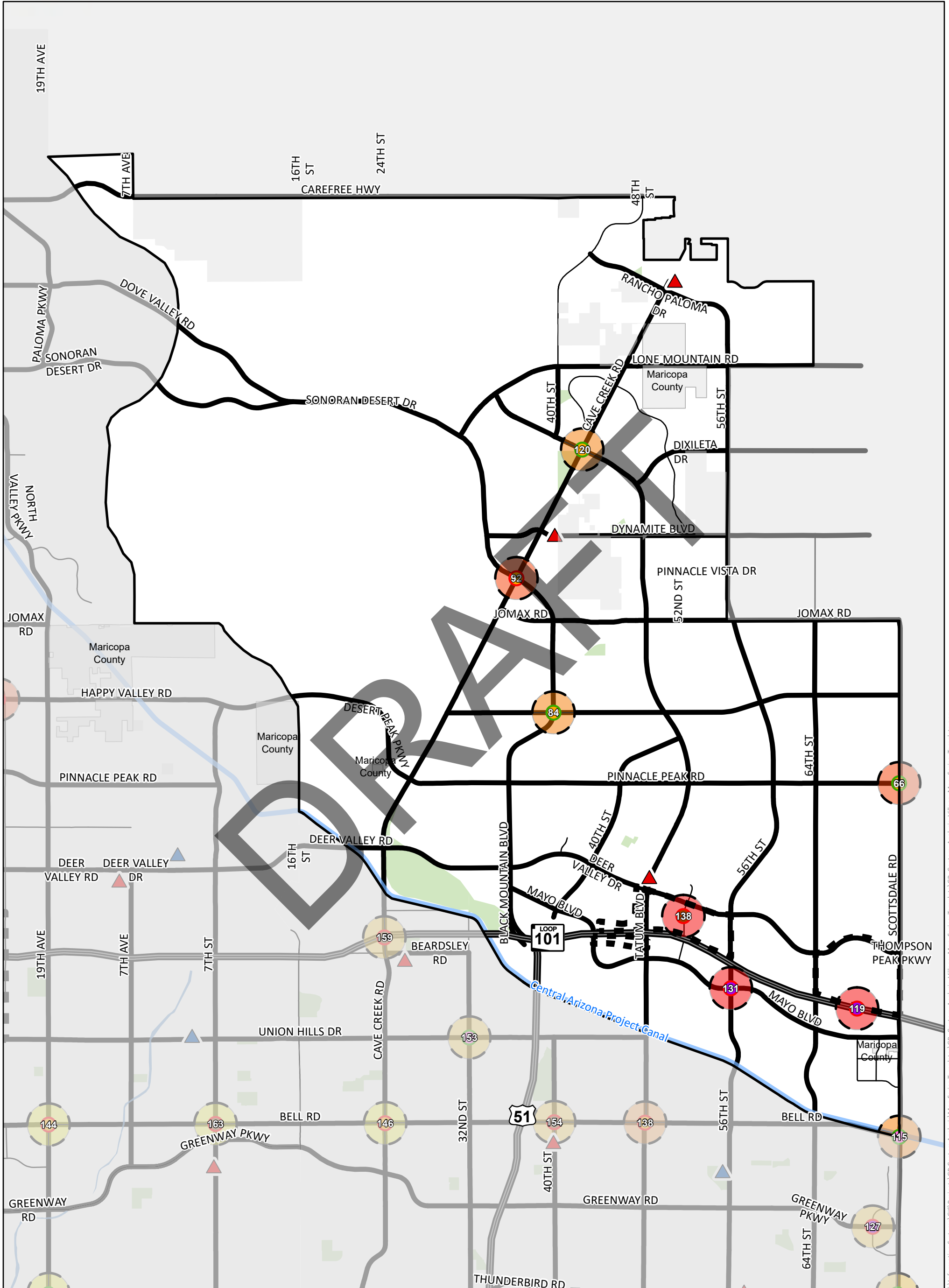
Village	Points of Pride	College/University	Employment % Change (2020-2050)	Place Types	Medium Urban Center	Neighborhood Center	Status
Village Cores	Employment Center	Pre-School, Elementary, Middle, High Schools	8.60 - 34.54	Downtown Core	Minor Urban Center	Historic Center	Adopted
Quarter Mile Buffer	Trade Schools	Airport Noise - 65 DNL*	34.55 - 67.91	Regional Center	Center Suburban	Neighborhood Center	Proposed 2017
Light Rail	Cultural Facilities	Library	67.92 - 195.62	Major Urban Center	Commuter Center	Possibly Delete	Proposed 2025
Proposed Light Rail	Approved BRT Corridor	*Subject to change in 2025	195.63 - 438.94				
			438.95 - 1051.08				



S:\Information Systems\GIS\Projects\GP_Centers_Analysis\Map_Series_Templates\GP_Centers_Analysis_Village_Map_Series_Template.aprx



Desert View Village General Plan Centers Analysis



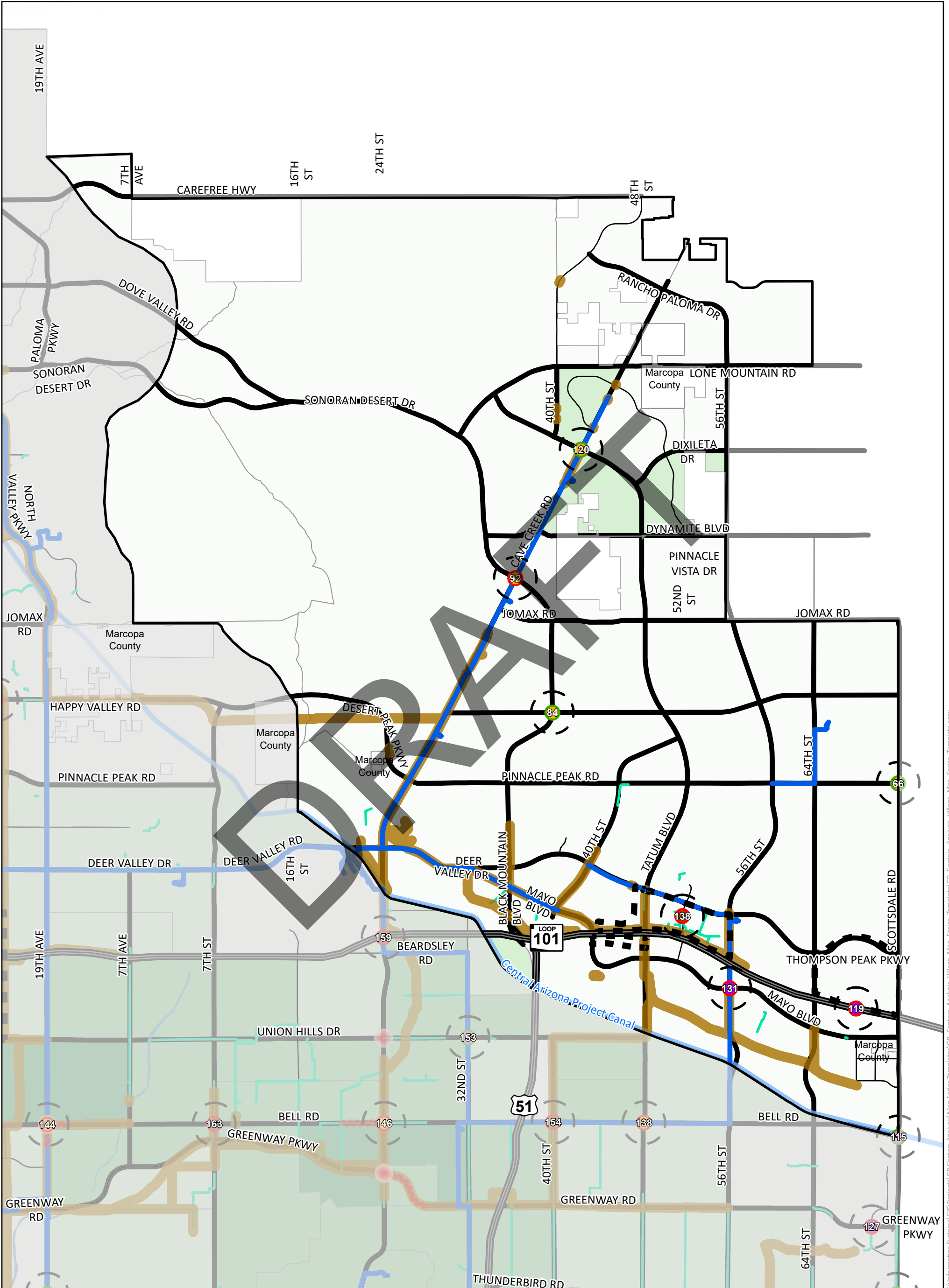
	Village		Police Station		Population % Change (2020-2050)		Downtown Core		Minor Urban Center		Possibly Delete
	Village Cores		Fire Station		1.15 - 14.86		Regional Center		Suburban Center		Adopted
	Quarter Mile Buffer		Parks		14.87 - 32.28		Major Urban Center		Neighborhood Center		Proposed 2017
	Light Rail		Historic Properties/Overlays		32.29 - 57.16		Medium Urban Center		Historic Neighborhood Center		Proposed 2025
	Proposed Light Rail		Commercial Historic District - National Register		57.17 - 111.22						
	Approved BRT Corridor				111.23 - 239.88						

S:\Information Systems\GIS\Projects\GP_Centers_Analysis\Map_Series_Templates\GP_Centers_Analysis_Village_Map_Series_Template.aprx



Build The Most Sustainable Desert City

Desert View Village General Plan Centers Analysis



	Village		Proposed Light Rail		Water		0.00 - 12.60		Downtown Core		Neighborhood Center
	Village Cores		Approved BRT Corridor		41" +		12.61 - 17.40		Regional Center		Historic Neighborhood Center
	Quarter Mile Buffer		High Injury Network Intersection		16" +		17.41 - 22.40		Major Urban Center		Possibly Delete
	Light Rail		High Injury Network Segment		48" +		22.41 - 28.20		Medium Urban Center		Adopted
							28.21 - 38.00		Minor Urban Center		Proposed 2017
									Suburban Commuter Center		Proposed 2025

S:\Information Systems\GIS\Projects\GP_Centers_Analysis\Map_Series_Templates\GP_Centers_Analysis_Village_Map_Series_Template.aprx

