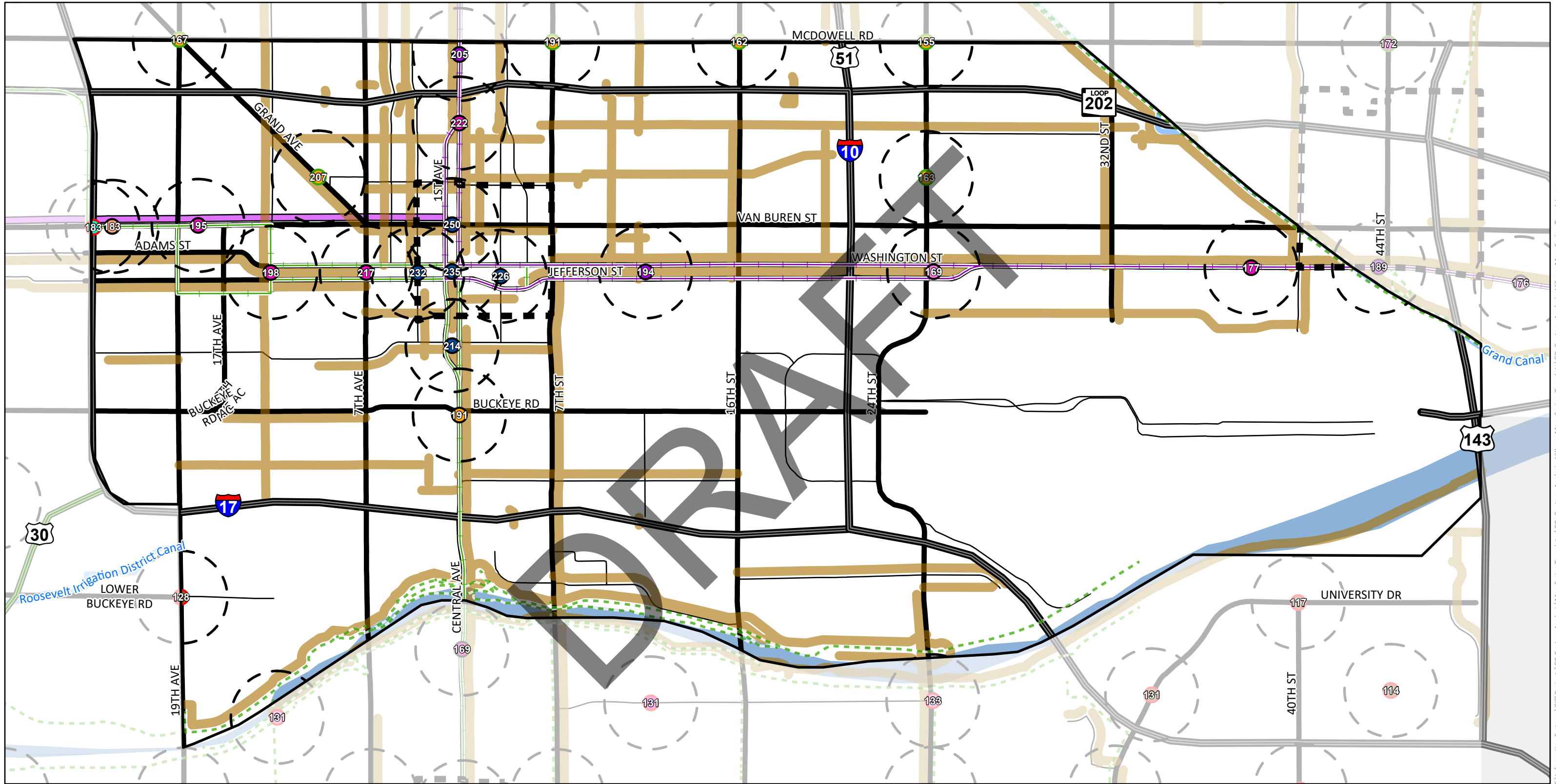


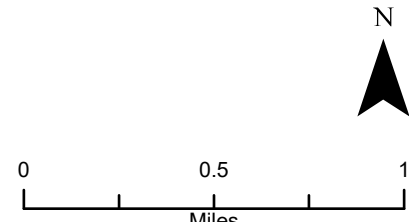


Connect People & Places

# Central City Village General Plan Centers Analysis



Village	Canal	<b>Place Types</b>	Minor Urban Center	Possibly Delete
Village Cores	Bikeways	Downtown Core	Suburban Commuter Center	<b>Status</b>
Quarter Mile Buffer	Trails	Regional Center	Neighborhood Center	Adopted
Light Rail	<b>Street Classification</b>	Major Urban Center	Historic Neighborhood Center	Proposed 2017
Proposed Light Rail	Arterial	Medium Urban Center	Historic Neighborhood Center	Proposed 2025
Approved BRT Corridor	Collector			

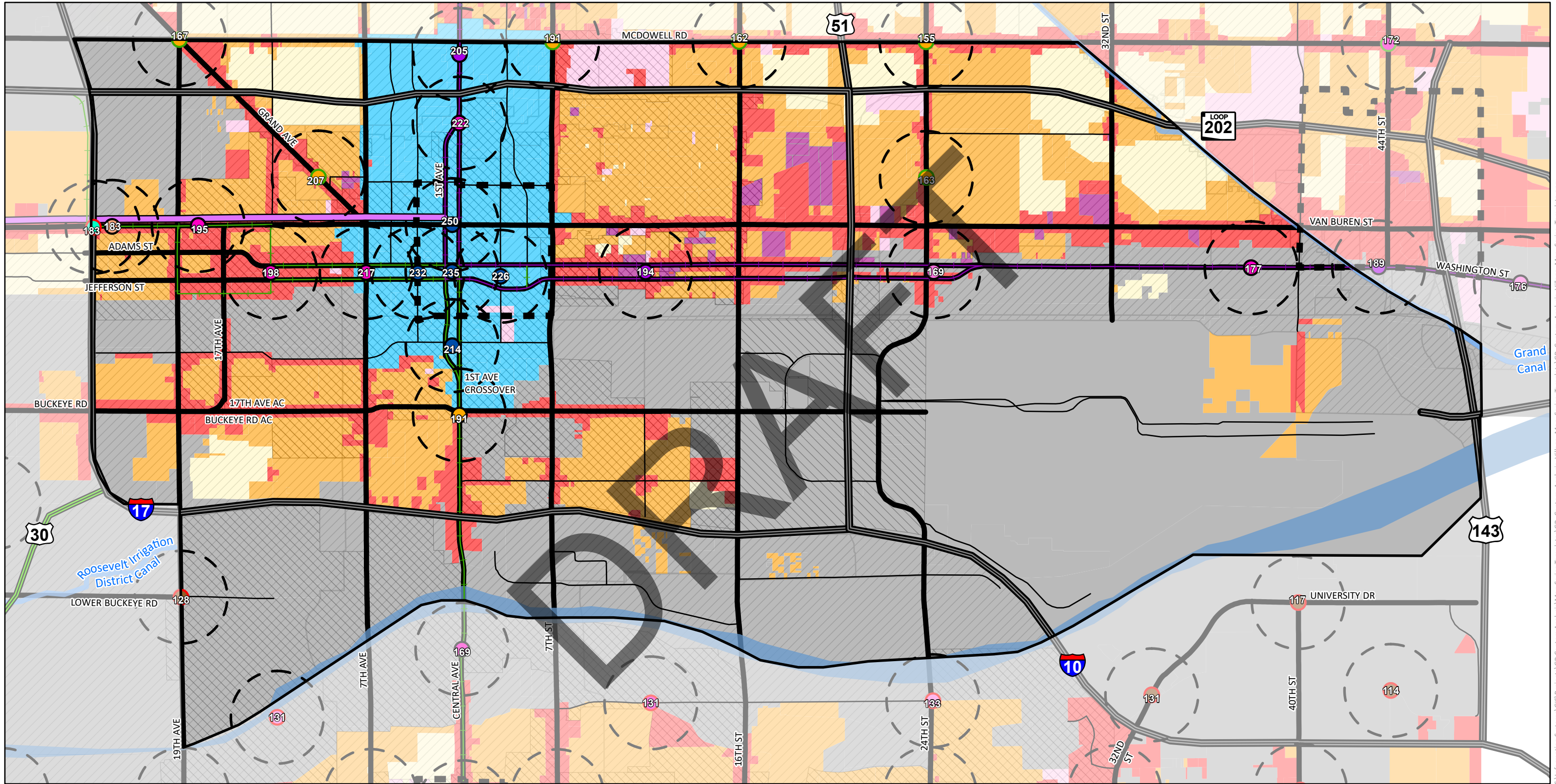


S:\Information Systems\GIS\Projects\GP\_Centers\_Analysis\Map\_Series\_Templates\GP\_Centers\_Analysis\_Village\_Map\_Series\_Template.aprx

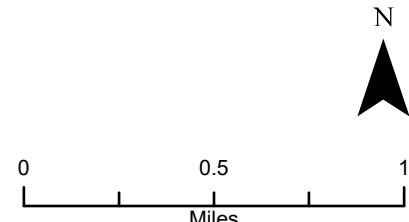


Create a Network  
of Vibrant Cores,  
Centers, and Corridors

# Central City Village General Plan Centers Analysis



	Village		Redevelopment Area		SF Residential		Downtown Core		Neighborhood Center
	Village Cores		Infill and/or Special Plan or Area Plan that promote increase of scale and intensity		MF Residential		Regional Center		Historic Neighborhood Center
	Quarter Mile Buffer		WU Code		PUD		Major Urban Center		Possibly Delete
	Light Rail		Downtown Code		Commercial		Medium Urban Center		Adopted
	Proposed Light Rail		Industrial		Suburban Commuter Center		Minor Urban Center		Proposed 2017
	Approved BRT Corridor						Proposed 2025		

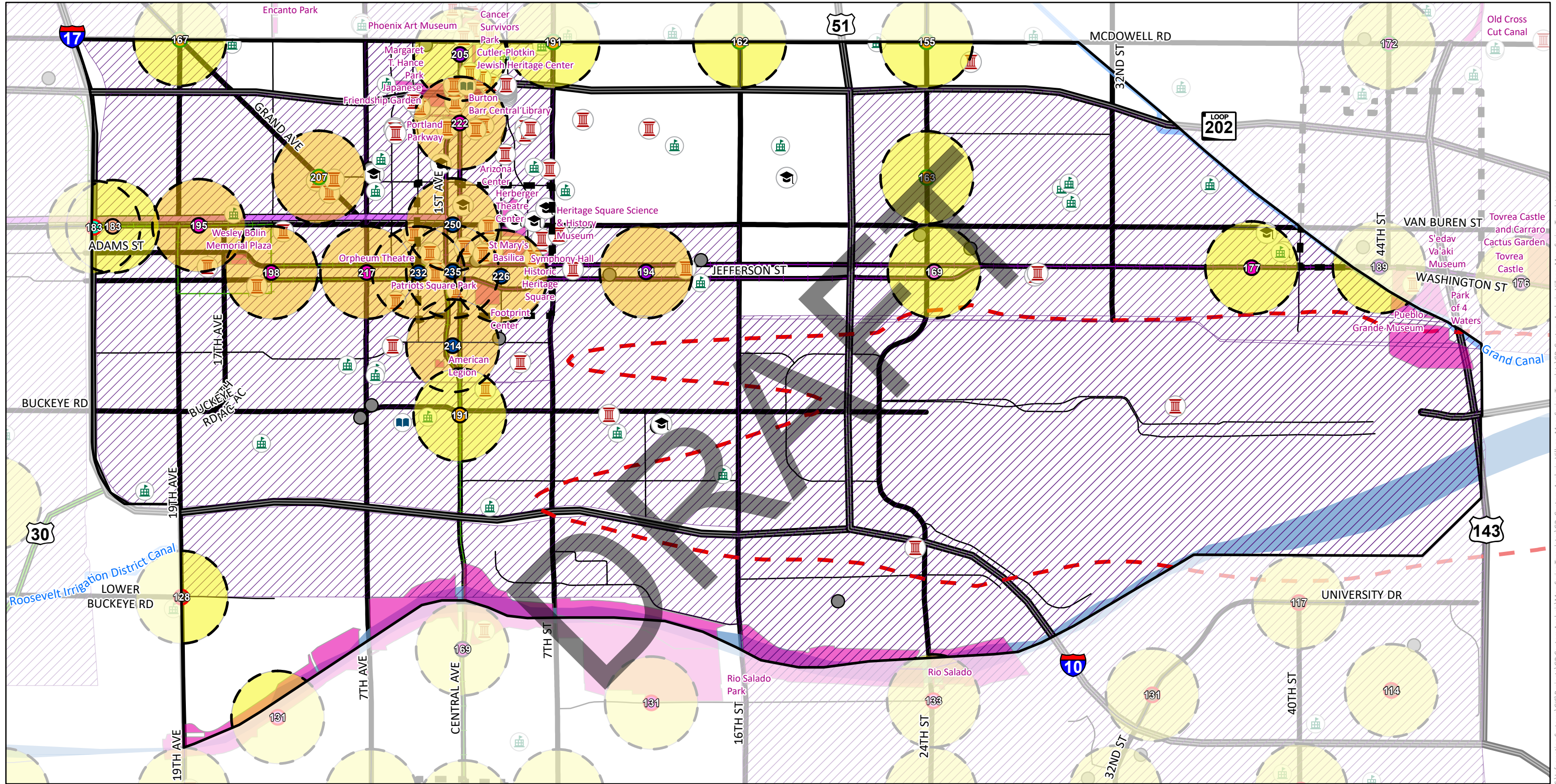


S:\Information Systems\GIS\Projects\GP\_Centers\_Analysis\Map\_Series\_Templates\GP\_Centers\_Analysis\_Village\_Map\_Series\_Template.aprx



Strengthen Our Local Economy

# Central City Village General Plan Centers Analysis



Village	Points of Pride	Trade Schools	<b>Employment % Change (2020-2050)</b>	<b>Place Types</b>	Minor Urban Center	Possibly Delete
Village Cores	Employment Center	Cultural Facilities	8.60 - 34.54	Downtown Core	Suburban Commuter Center	<b>Status</b>
Quarter Mile Buffer		Library	34.55 - 67.91	Regional Center	Neighborhood Center	Adopted
Light Rail		College/University	67.92 - 195.62	Major Urban Center	Historic Neighborhood Center	Proposed 2017
Proposed Light Rail		Pre-School, Elementary, Middle, High Schools	195.63 - 438.94	Medium Urban Center		Proposed 2025
Approved BRT Corridor			438.95 - 1051.08			
	Airport Noise - 65 DNL* <small>*Subject to change in 2025</small>					

N

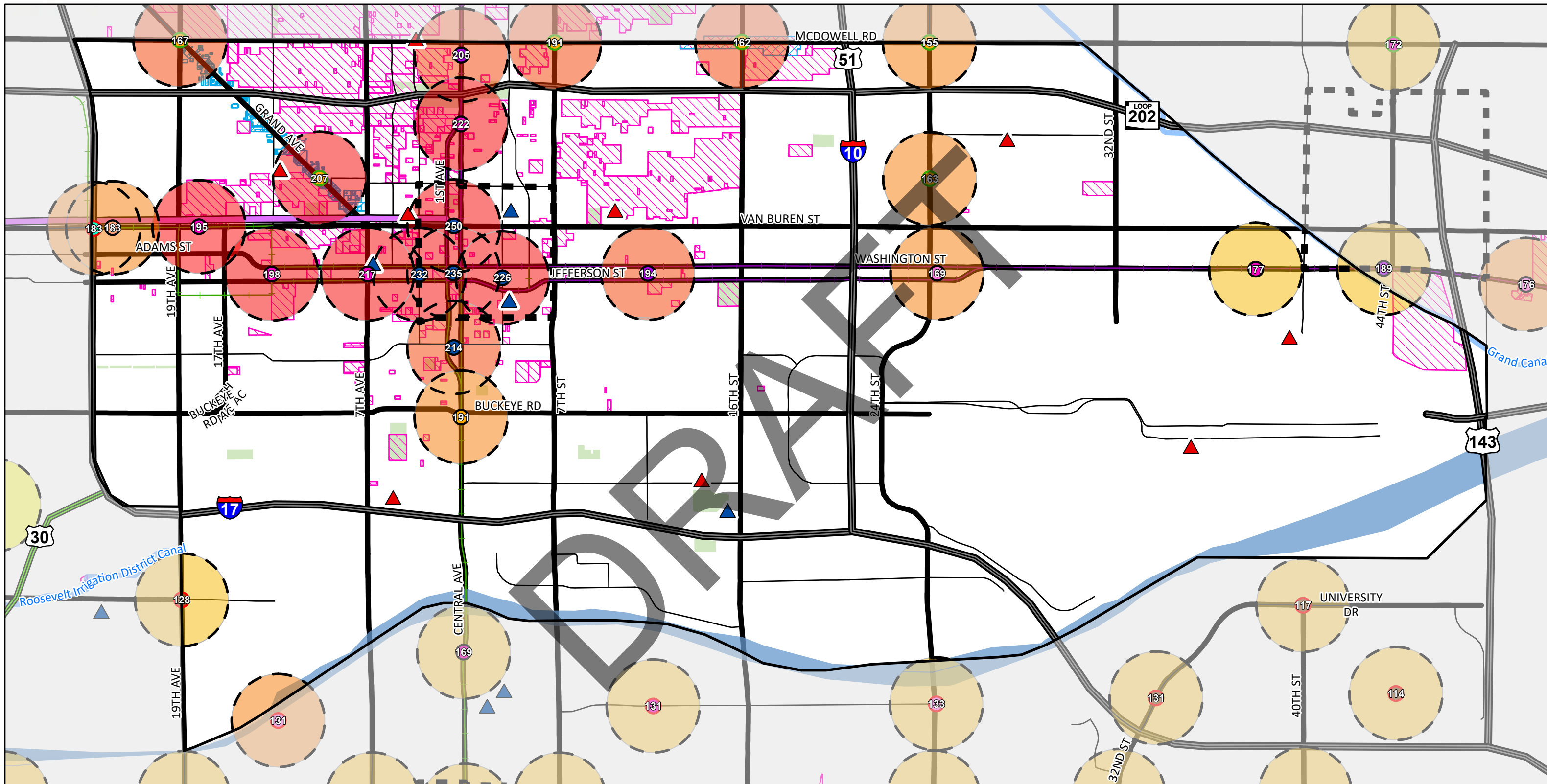
0      0.5      1  
Miles

S:\Information Systems\GIS\Projects\GP\_Centers\_Analysis\Map\_Series\_Templates\GP\_Centers\_Analysis\_Village\_Map\_Series\_Template.aprx

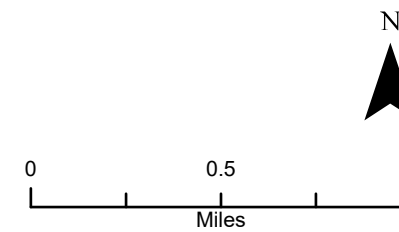


Celebrate Our Diverse Communities & Neighborhoods

# Central City Village General Plan Centers Analysis

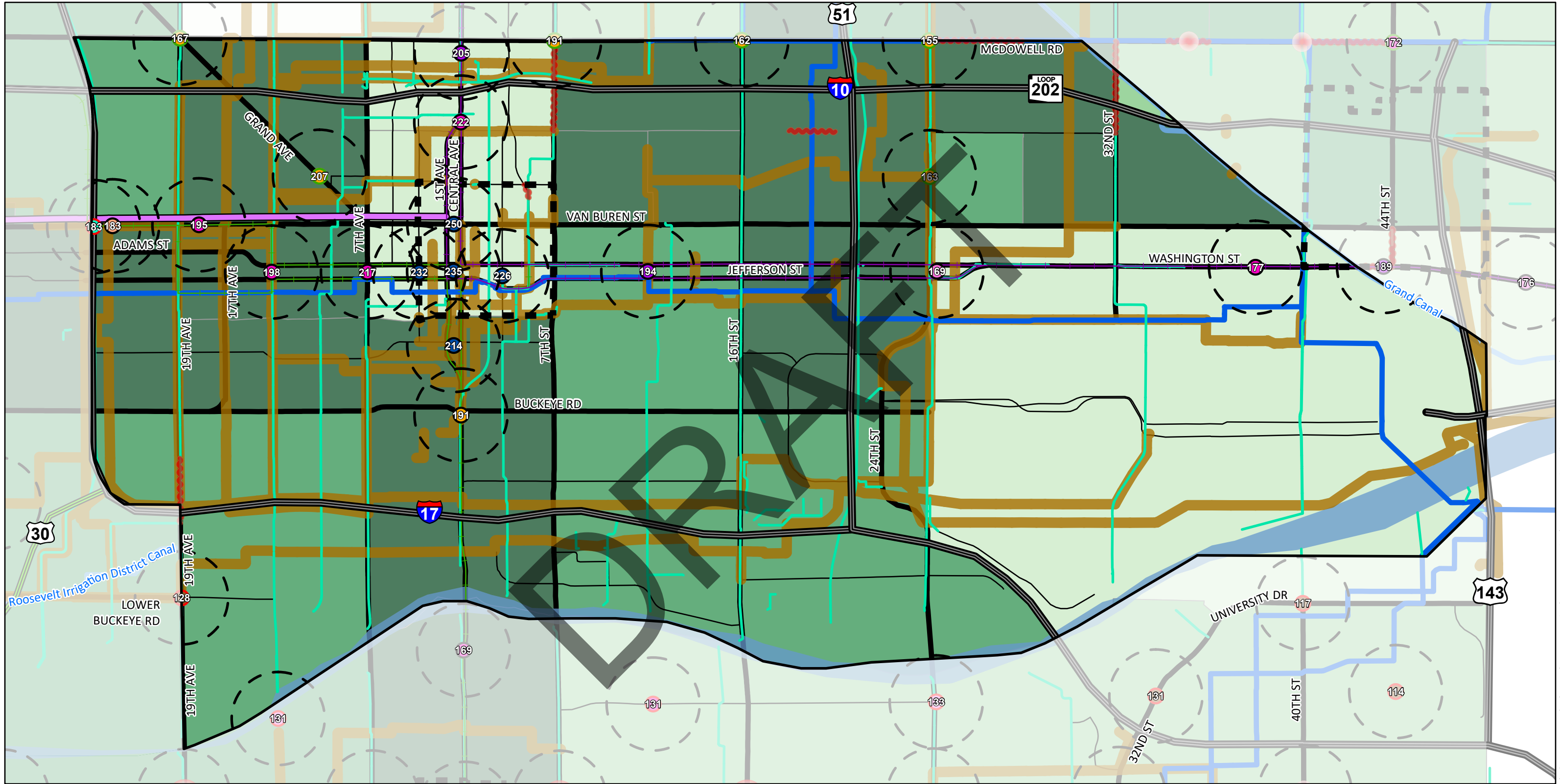


Village	Police Station	<b>Population % Change (2020-2050)</b>	<b>Place Types</b>	Minor Urban Center	Possibly Delete
Village Cores	Fire Station	1.15 - 14.86	Downtown Core	Suburban Commuter Center	<b>Status</b>
Quarter Mile Buffer	Parks	14.87 - 32.28	Regional Center	Neighborhood Center	Adopted
Light Rail	Historic Properties/Overlays	32.29 - 57.16	Major Urban Center	Historic Neighborhood Center	Proposed 2017
Proposed Light Rail	Commercial Historic District - National Register	57.17 - 111.22	Medium Urban Center	Neighborhood Center	Proposed 2025
Approved BRT Corridor		111.23 - 239.88			



S:\Information Systems\GIS\Projects\GP\_Centers\_Analysis\Map\_Series\_Templates\GP\_Centers\_Analysis\_Village\_Map\_Series\_Template.aprx

# Central City Village General Plan Centers Analysis



Village	High Injury Network Intersection	<b>Water</b>	<b>GSI Prioritization Index</b>	<b>Place Types</b>	Neighborhood Center
Village Cores	High Injury Network Segment	41" +	0.00 - 12.60	Downtown Core	Historic Neighborhood Center
Quarter Mile Buffer		<b>Sewer</b>	12.61 - 17.40	Regional Center	Possibly Delete
Light Rail		16" +	17.41 - 22.40	Major Urban Center	<b>Status</b>
Proposed Light Rail		<b>Stormwater</b>	22.41 - 28.20	Medium Urban Center	Adopted
Approved BRT Corridor		48" +	28.21 - 38.00	Minor Urban Center	Proposed 2017
				Suburban Commuter Center	Proposed 2024

N

0      0.5      1  
Miles

2/6/2025 2:39 PM

S:\Information Systems\GIS\Projects\GP\_Centers\_Analysis\Map\_Series\_Templates\GP\_Centers\_Analysis\_Village\_Map\_Series\_Template.aprx