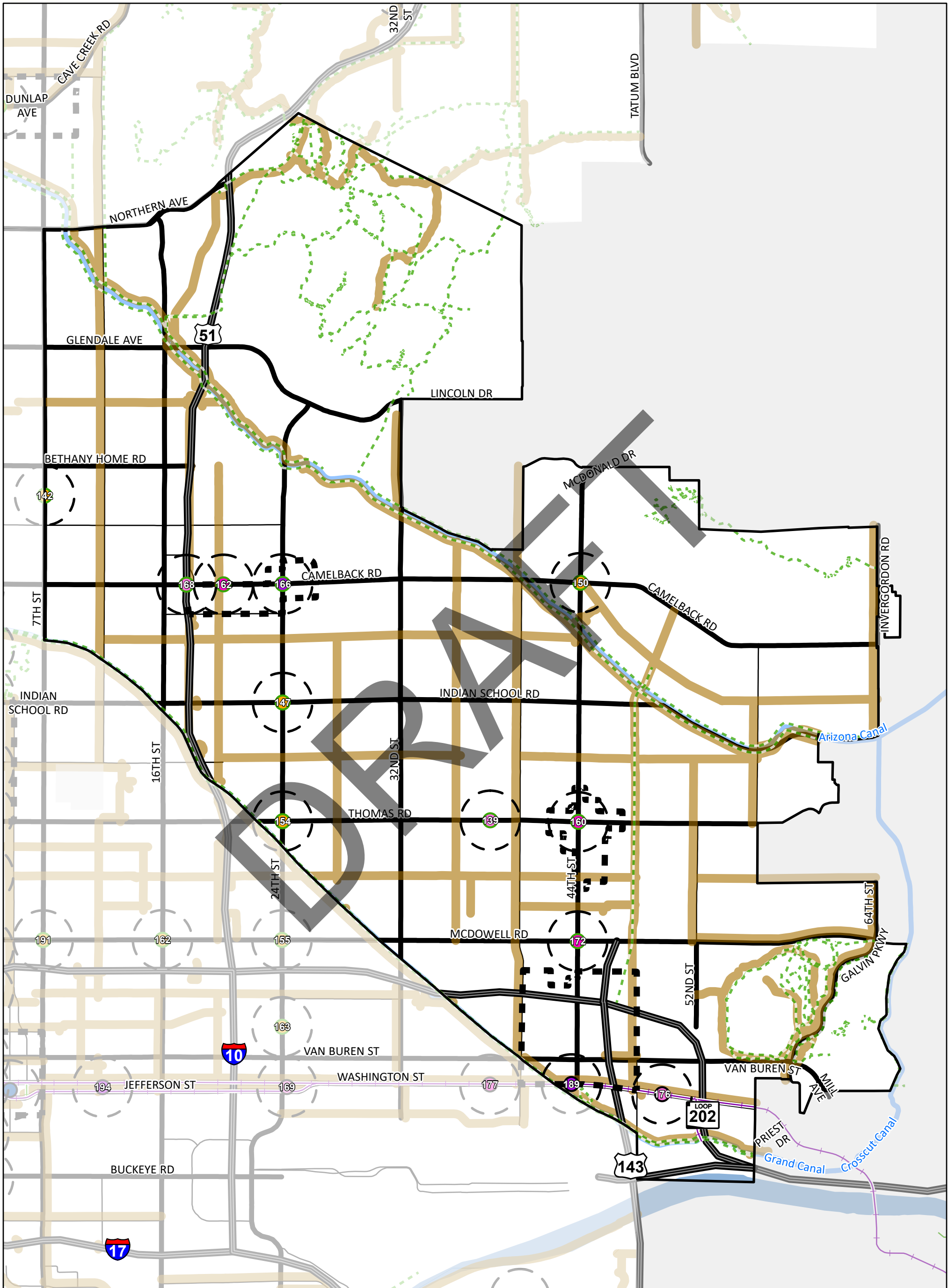


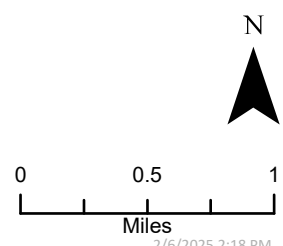


Connect People & Places

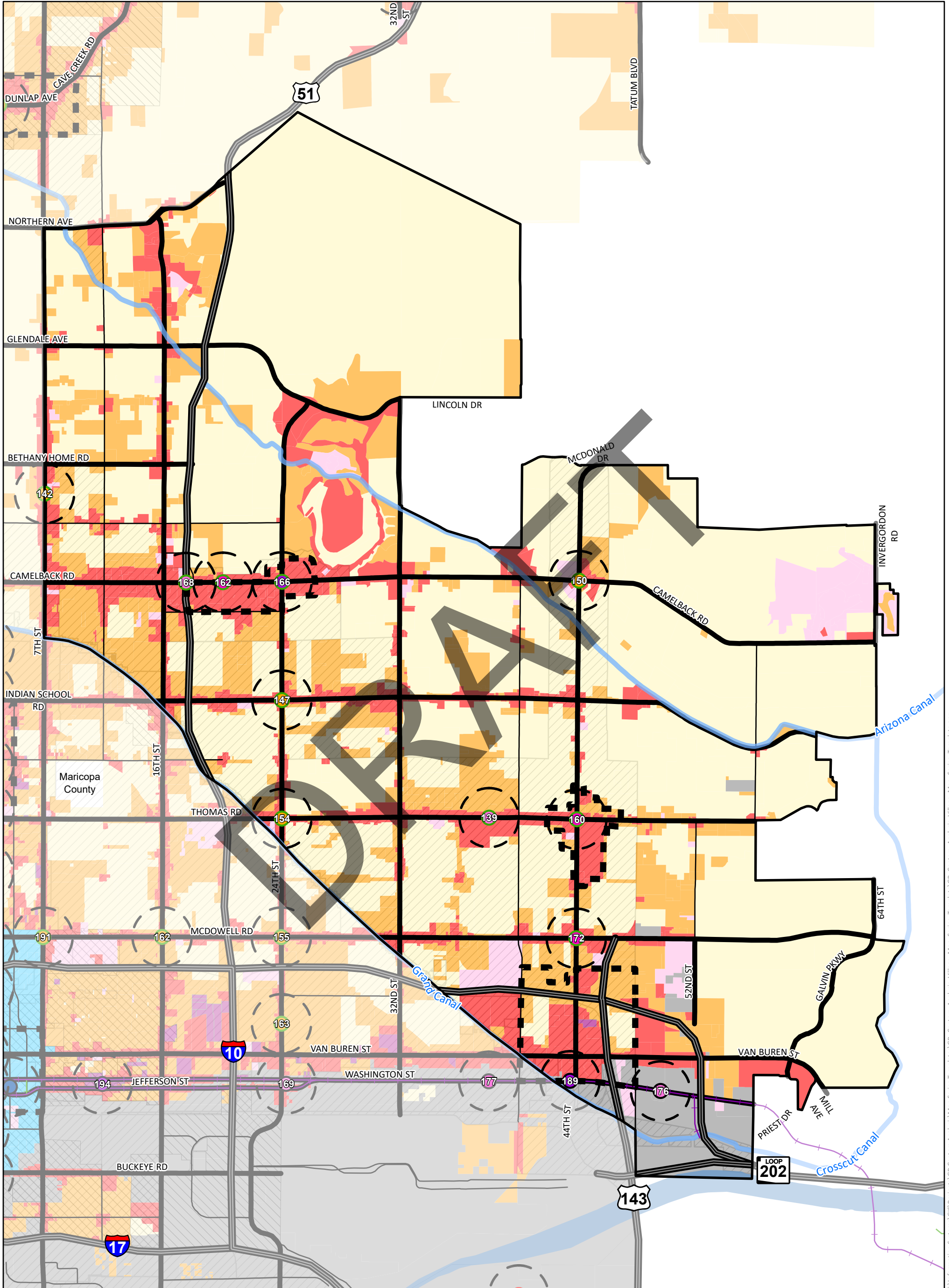
Camelback East Village General Plan Centers Analysis



Village	Canal	Place Types	Minor Urban Center	Status
Village Cores	Bikeways	Downtown Core	Suburban Commuter Center	Adopted
Quarter Mile Buffer	Trails	Regional Center	Neighborhood Center	Proposed 2017
Light Rail	Street Classification	Major Urban Center	Historic Neighborhood Center	Proposed 2025
Proposed Light Rail	Arterial	Medium Urban Center	Possibly Delete	
Approved BRT Corridor	Collector			

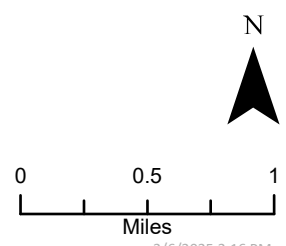


S:\Information Systems\GIS\Projects\GP_Centers_Analysis\Map_Series_Templates\GP_Centers_Analysis_Village_Map_Series_Template.aprx



Village	Redevelopment Area	SF Residential	Downtown Core	Neighborhood Center
Village Cores	Infill and/or Special Plan or Area Plan that promote increase of scale and intensity	MF Residential	Regional Center	Historic Neighborhood Center
Quarter Mile Buffer	Light Rail	PUD	Major Urban Center	Possibly Delete
Proposed Light Rail	Approved BRT Corridor	WU Code	Medium Urban Center	Adopted
		Downtown Code	Minor Urban Center	Proposed 2017
		Commercial	Suburban Commuter Center	Proposed 2025
		Industrial		

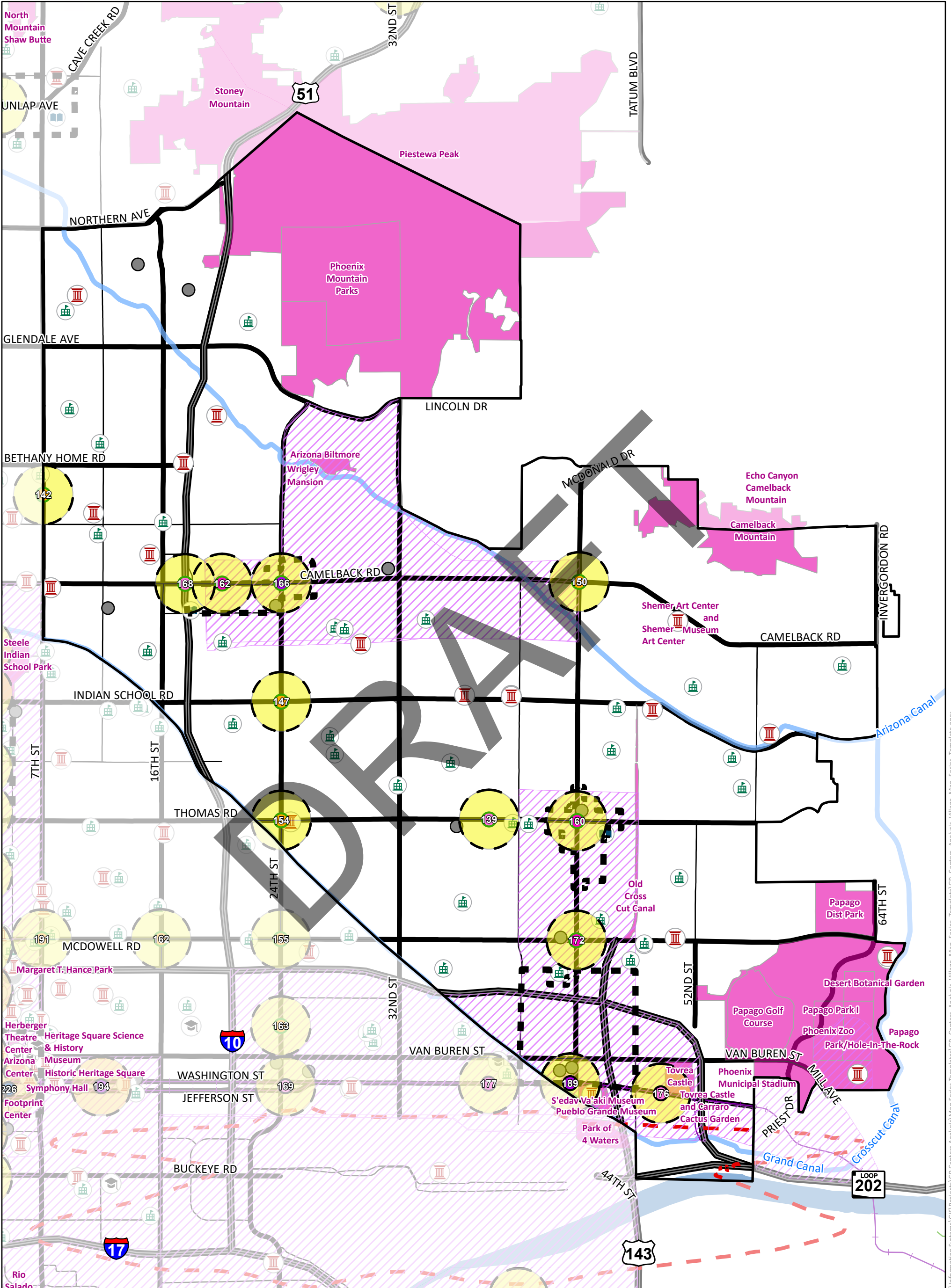
S:\Information Systems\GIS\Projects\GP_Centers_Analysis_Village_Map_Series_Template.aprx





Strengthen Our Local Economy

Camelback East Village General Plan Centers Analysis



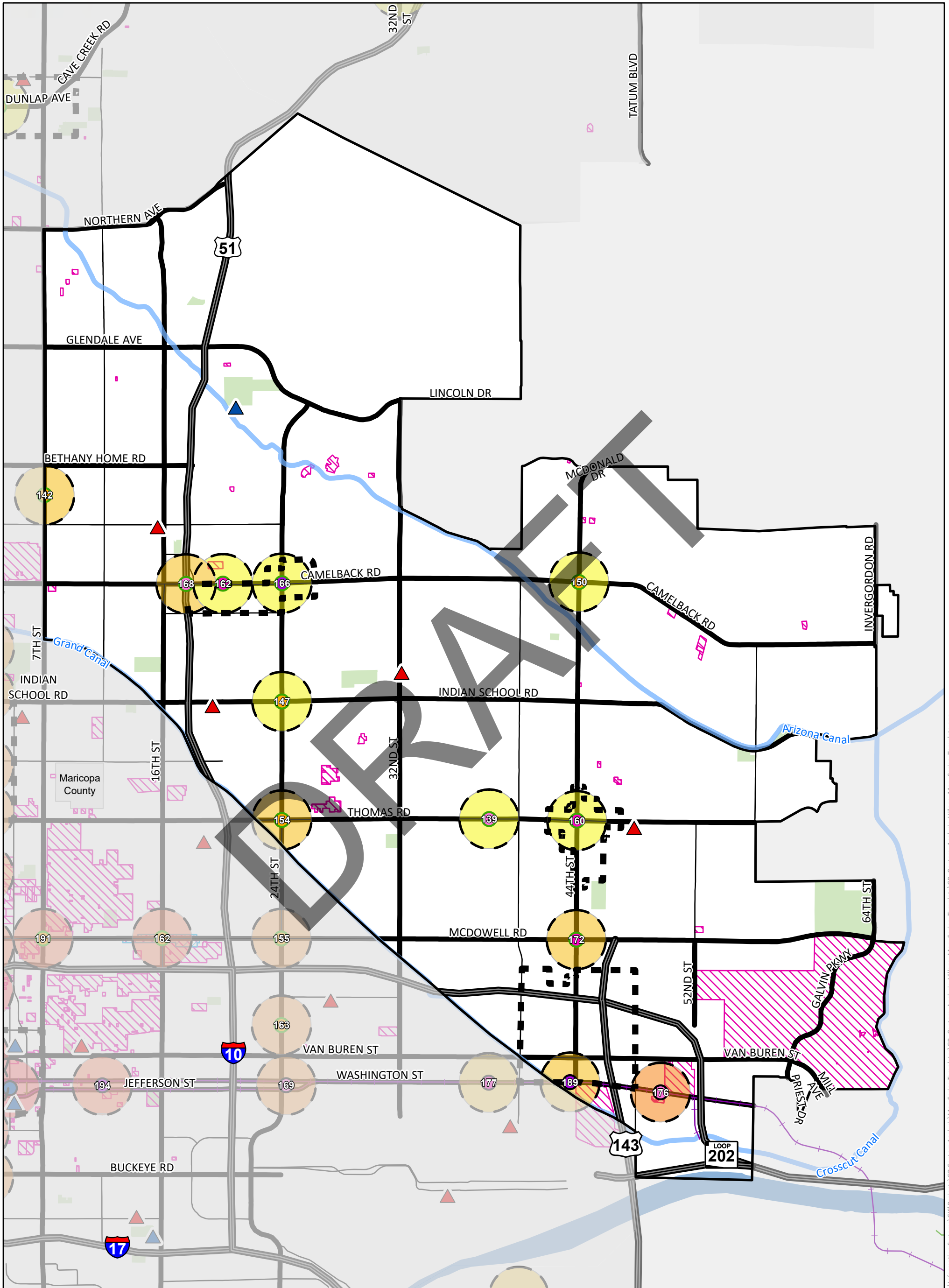
Village	Points of Pride	College/University	Employment % Change (2020-2050)	Place Types	Medium Urban Center	Neighborhood Center Historic	Status
Village Cores	Employment Center	Pre-School, Elementary, Middle, High Schools	8.60 - 34.54	Downtown Core	Minor Urban Center	Neighborhood Center	Adopted
Quarter Mile Buffer	Trade Schools	Airport Noise - 65 DNL*	34.55 - 67.91	Regional Center	Center Suburban	Possibly Delete	Proposed 2017
Light Rail	Cultural Facilities	Library	67.92 - 195.62	Major Urban Center	Commuter Center	Proposed 2025	
Proposed Light Rail		*Subject to change in 2025	195.63 - 438.94				
Approved BRT Corridor			438.95 - 1051.08				

S:\Information Systems\GIS\Projects\GP_Centers_Analysis\Map_Series_Templates\GP_Centers_Analysis_Village_Map_Series_Template.aprx

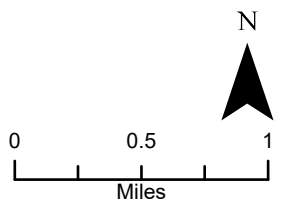


Celebrate Our Diverse Communities & Neighborhoods

Camelback East Village General Plan Centers Analysis



	Village		Police Station		Population % Change (2020-2050)		Downtown Core		Minor Urban Center		Possibly Delete
	Village Cores		Fire Station		14.87 - 32.28		Regional Center		Suburban Center		Adopted
	Quarter Mile Buffer		Parks		32.29 - 57.16		Major Urban Center		Commuter Center		Proposed 2017
	Light Rail		Historic Properties/Overlays		57.17 - 111.22		Medium Urban Center		Neighborhood Center		Proposed 2025
	Proposed Light Rail		Commercial Historic District - National Register		111.23 - 239.88		Place Types		Historic Neighborhood Center		
	Approved BRT Corridor										

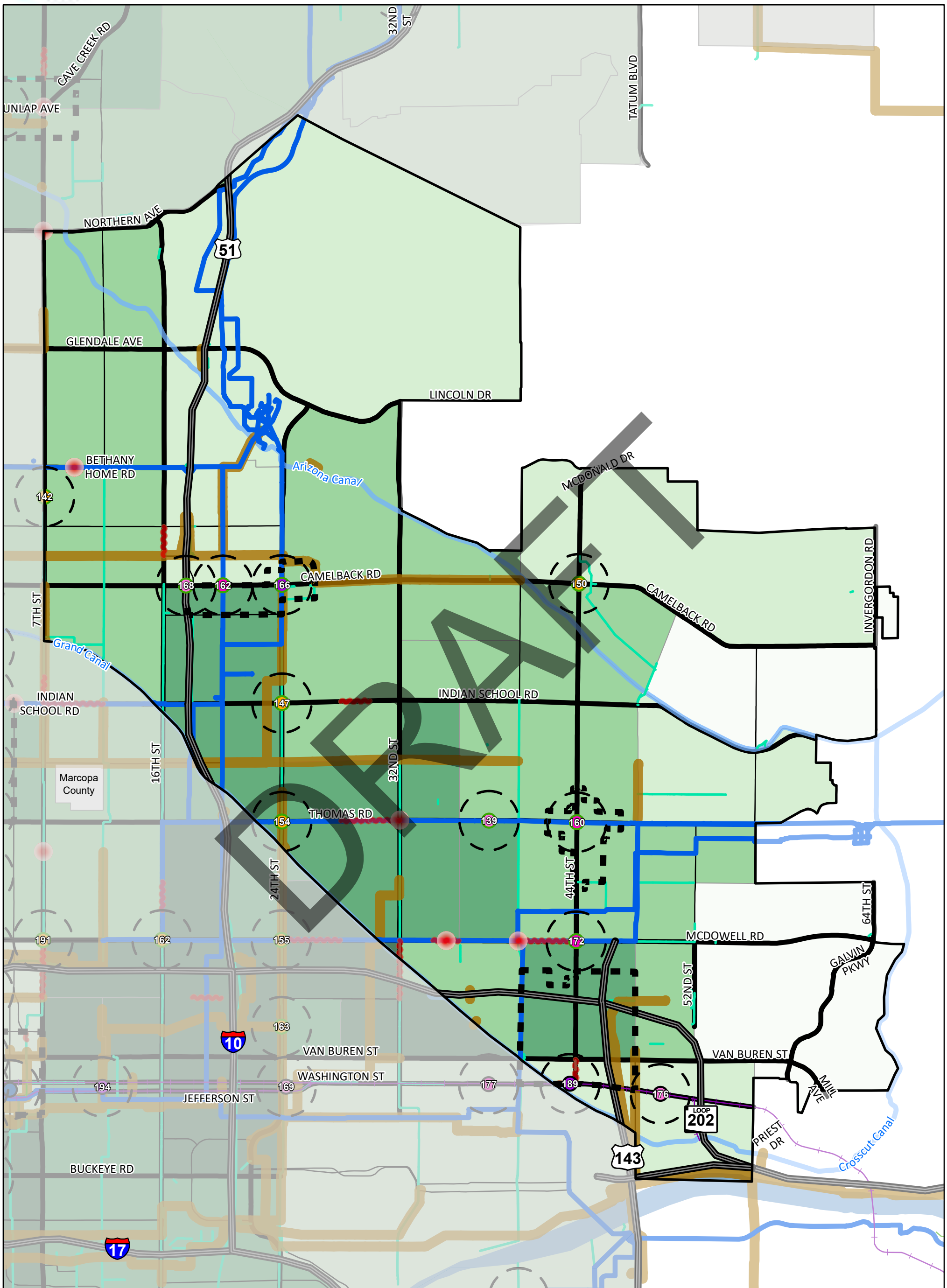


S:\Information Systems\GIS\Projects\GP_Centers_Analysis\Map_Series_Templates\GP_Centers_Analysis_Village_Map_Series_Template.aprx

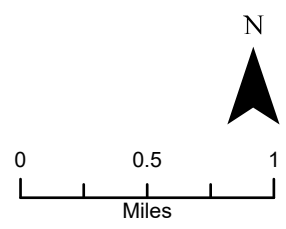


Build The Most Sustainable Desert City

Camelback East Village General Plan Centers Analysis



Village	Proposed Light Rail	Water 41" +	GSI Prioritization Index 0.00 - 12.60	Place Types Downtown Core	Neighborhood Center
Village Cores	Approved BRT Corridor	Sewer 16" +	12.61 - 17.40	Regional Center	Historic Neighborhood Center
Quarter Mile Buffer	High Injury Network Intersection	Stormwater 48" +	17.41 - 22.40	Major Urban Center	Possibly Delete
Light Rail	High Injury Network Segment		22.41 - 28.20	Medium Urban Center	Status Adopted
			28.21 - 38.00	Minor Urban Center	Proposed 2017
				Suburban Commuter Center	Proposed 2025



S:\Information Systems\GIS\Projects\GP_Centers Analysis\Map Series Templates\GP_Centers_Analysis_Village_Map_Series_Template.aprx