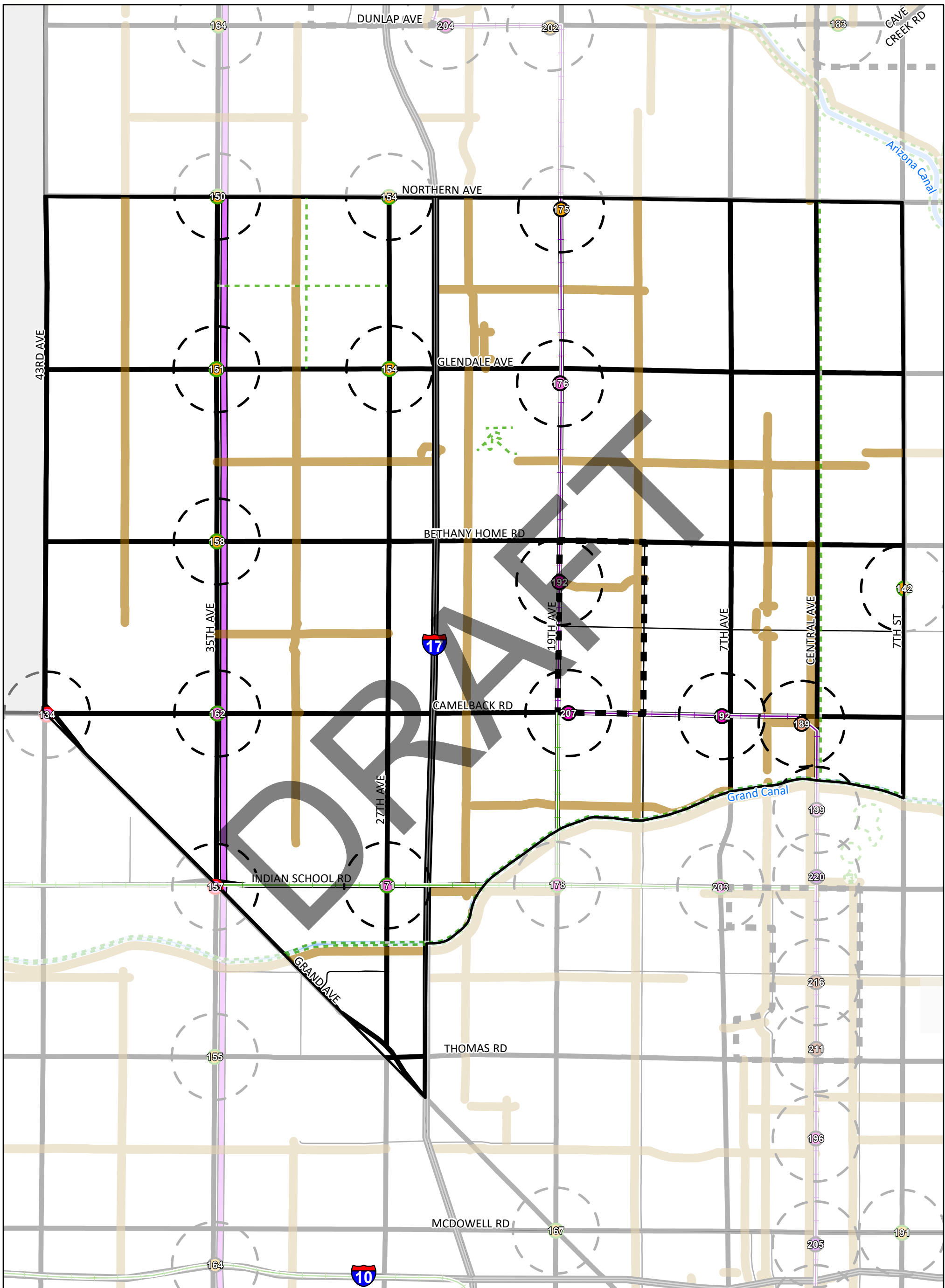


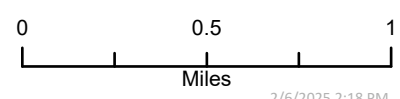


Connect People & Places

Alhambra Village General Plan Centers Analysis



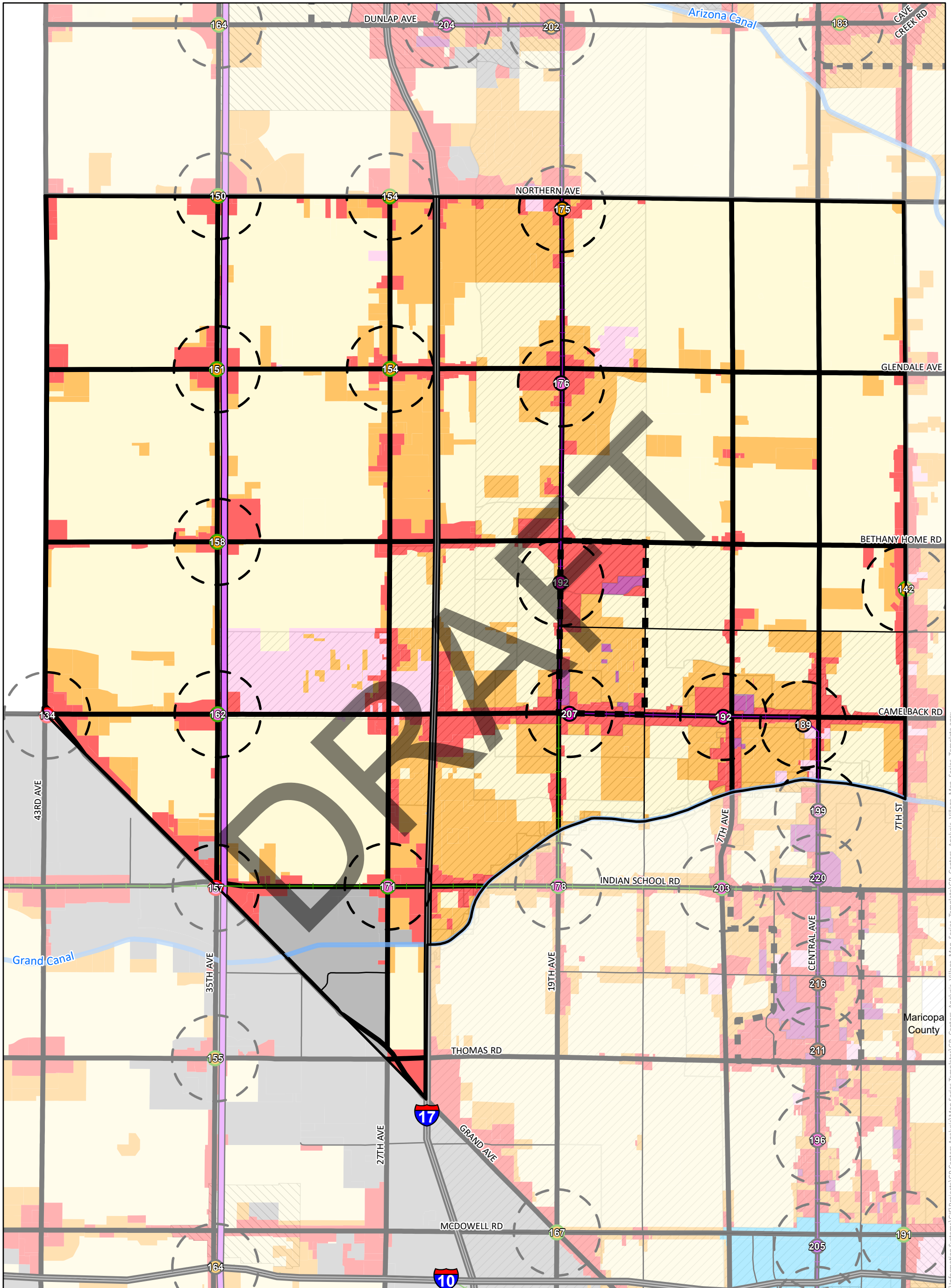
Village	Canal	Place Types	Minor Urban Center	Status
Village Cores	Bikeways	Downtown Core	Suburban Commuter Center	Adopted
Quarter Mile Buffer	Trails	Regional Center	Neighborhood Center	Proposed 2017
Light Rail	Street Classification	Major Urban Center	Historic Neighborhood Center	Proposed 2025
Proposed Light Rail	Arterial	Medium Urban Center	Possibly Delete	
Approved BRT Corridor	Collector			



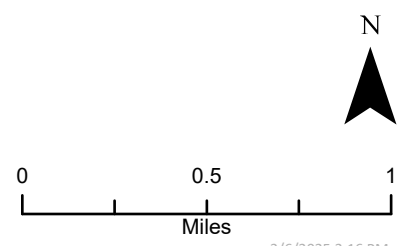


Create a Network
of Vibrant Cores,
Centers, and Corridors

Alhambra Village General Plan Centers Analysis



	Village		Redevelopment Area		SF Residential		Downtown Core		Neighborhood Center
	Village Cores		Infill and/or Special Plan or Area Plan that promote increase of scale and intensity		MF Residential		Regional Center		Historic Neighborhood Center
	Quarter Mile Buffer		Light Rail		PUD		Major Urban Center		Possibly Delete
	Proposed Light Rail		Approved BRT Corridor		WU Code		Medium Urban Center		Adopted
					Downtown Code		Minor Urban Center		Proposed 2017
					Commercial		Suburban Commuter Center		Proposed 2025
					Industrial				



S:\Information Systems\GIS\Projects\GP_Centers_Analysis\Map_Series_Templates\GP_Centers_Analysis_Village_Map_Series_Template.aprx

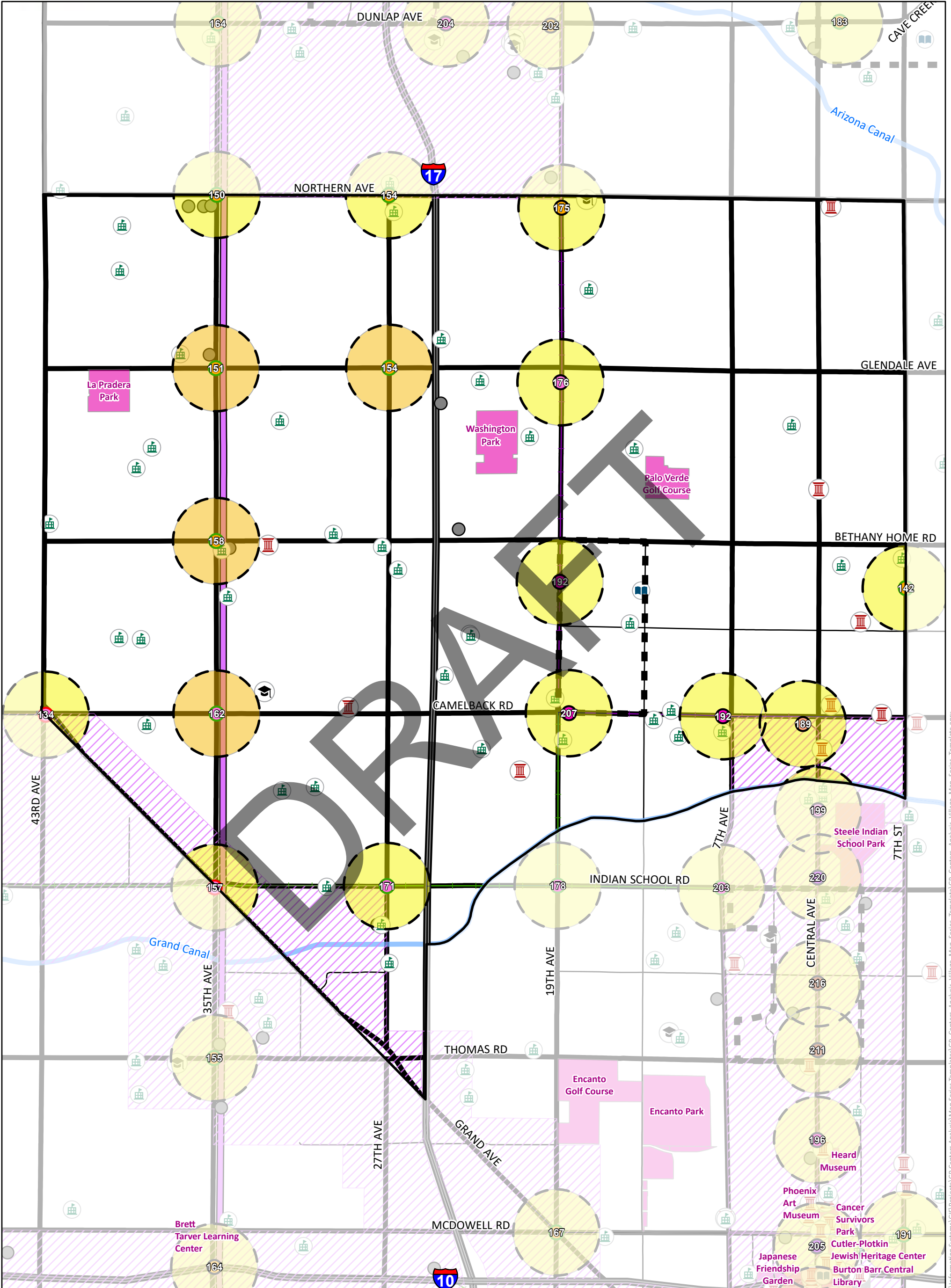


Strengthen Our Local Economy

Alhambra Village General Plan Centers Analysis



PLANNING & DEVELOPMENT
**PRESERVE
SHAPE
BUILD**



Village	Points of Pride	College/University	Employment % Change (2020-2050)	Place Types	Medium Urban Center	Neighborhood Center	Status
Village Cores	Employment Center	Pre-School, Elementary, Middle, High Schools	8.60 - 34.54	Downtown Core	Minor Urban Center	Historic Center	Adopted
Quarter Mile Buffer	Trade Schools	Airport Noise - 65 DNL*	34.55 - 67.91	Regional Center	Center Suburban	Neighborhood Center	Proposed 2017
Light Rail	Cultural Facilities	Library	67.92 - 195.62	Major Urban Center	Commuter Center	Possibly Delete	Proposed 2025
Proposed Light Rail	Approved BRT Corridor	Library	195.63 - 438.94				
			438.95 - 1051.08				

*Subject to change in 2025

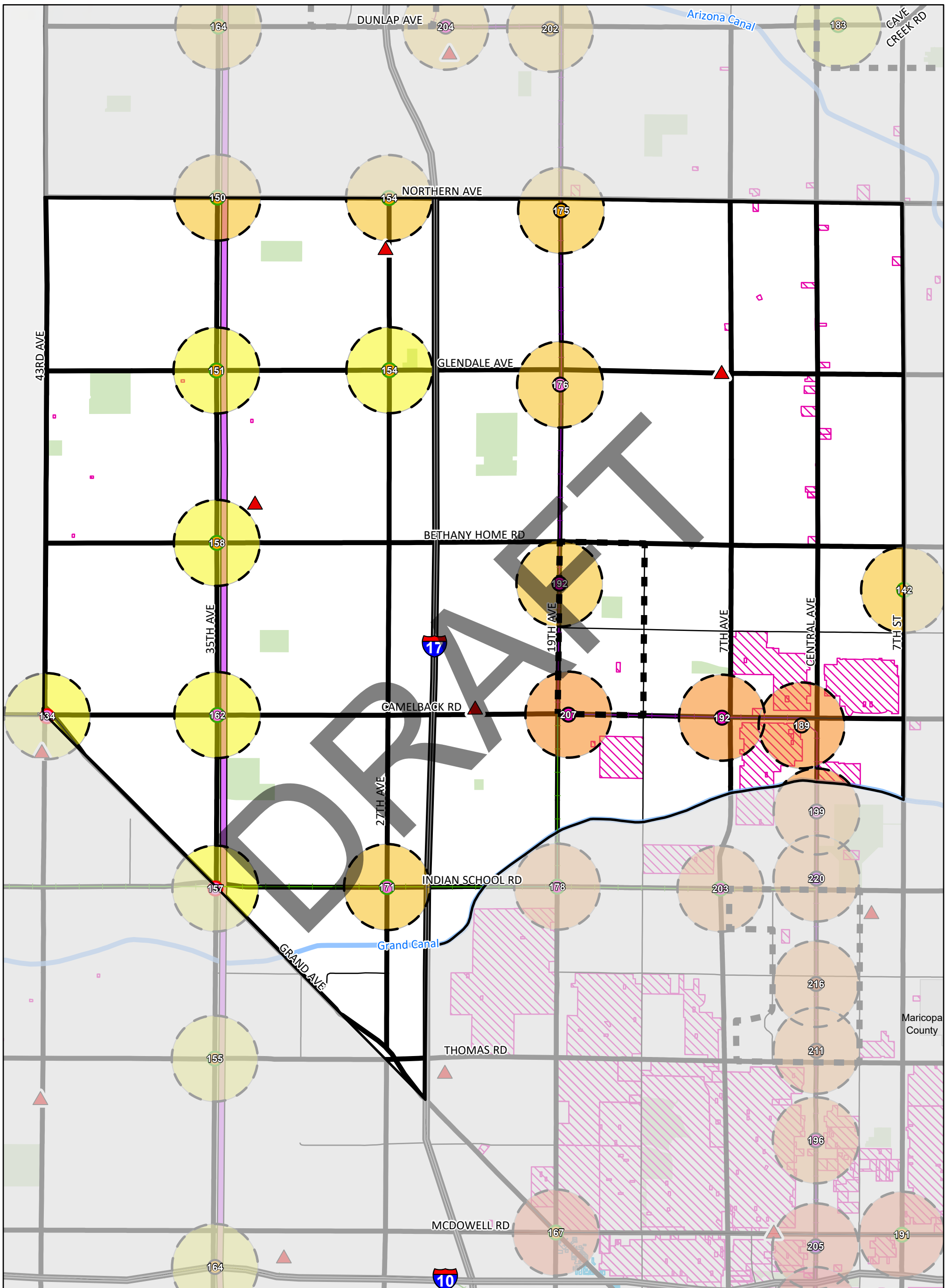
0 0.5 1 Miles

2/6/2025 2:24 PM

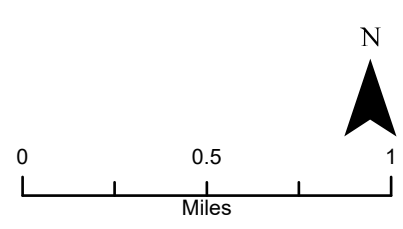


Celebrate Our Diverse Communities & Neighborhoods

Alhambra Village General Plan Centers Analysis



Village	Police Station	Population % Change (2020-2050)	Place Types	Minor Urban Center	Possibly Delete
Village Cores	Fire Station	1.15 - 14.86	Downtown Core	Suburban Center	Status
Quarter Mile Buffer	Parks	14.87 - 32.28	Regional Center	Commuter Center	Adopted
Light Rail	Historic Properties/Overlays	32.29 - 57.16	Major Urban Center	Neighborhood Center	Proposed 2017
Proposed Light Rail	Commercial Historic District - National Register	57.17 - 111.22	Medium Urban Center	Historic Neighborhood Center	Proposed 2025
Approved BRT Corridor		111.23 - 239.88			



S:\Information Systems\GIS\Projects\GP_Centers_Analysis\Map_Series_Templates\GP_Centers_Analysis_Village_Map_Series_Template.aprx

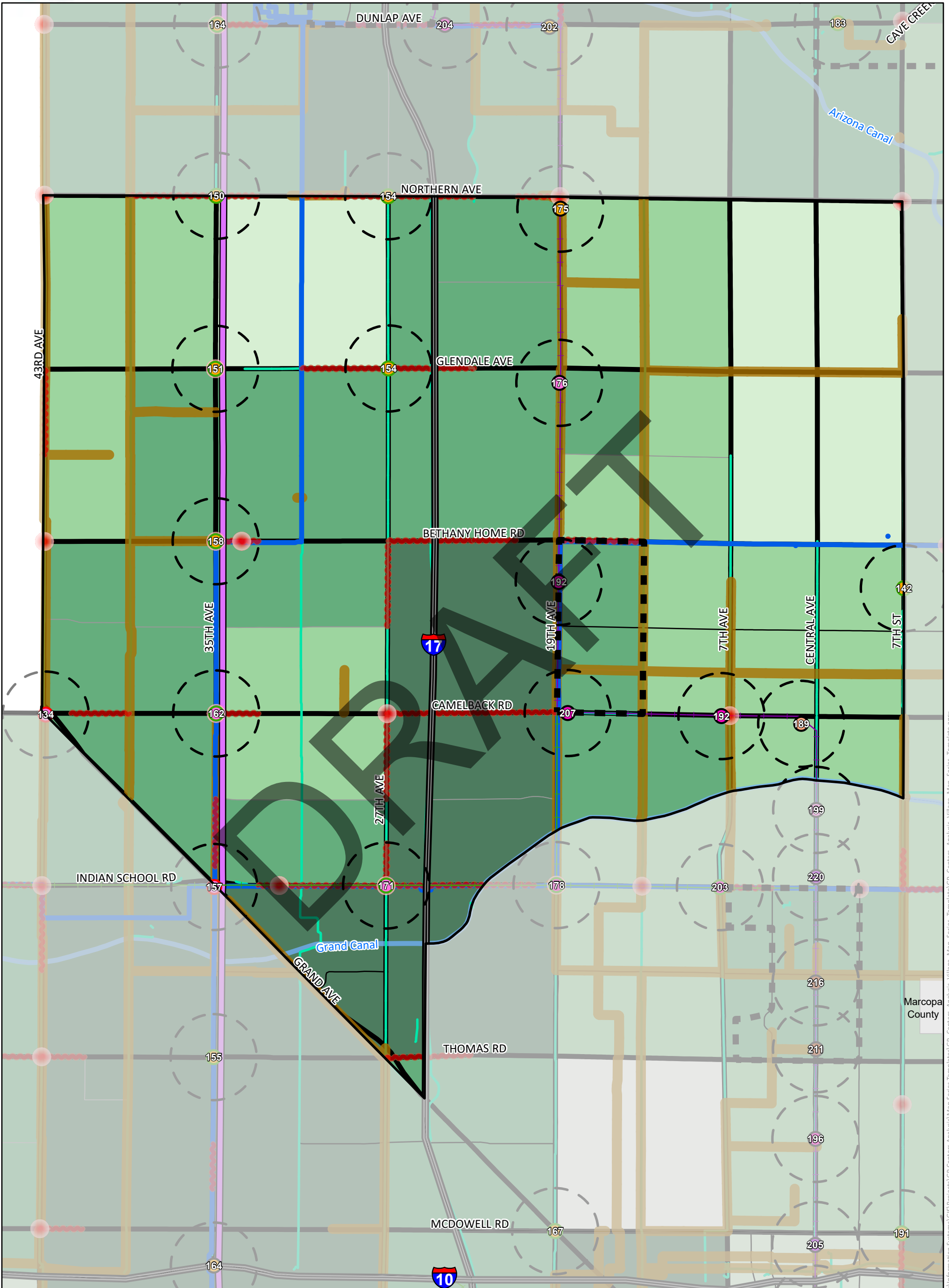


Build The Most Sustainable Desert City

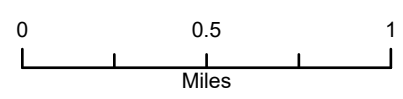
Alhambra Village General Plan Centers Analysis



PLANNING & DEVELOPMENT
**PRESERVE
SHAPE
BUILD**



Village	Proposed Light Rail	Water 41" +	GSI Prioritization Index 0.00 - 12.60	Place Types Downtown Core	Neighborhood Center
Village Cores	Approved BRT Corridor	Sewer 16" +	12.61 - 17.40	Regional Center	Historic Neighborhood Center
Quarter Mile Buffer	High Injury Network Intersection	Stormwater 48" +	17.41 - 22.40	Major Urban Center	Possibly Delete
Light Rail	High Injury Network Segment		22.41 - 28.20	Medium Urban Center	Status Adopted
			28.21 - 38.00	Minor Urban Center	Proposed 2017
				Suburban Commuter Center	Proposed 2025



S:\Information Systems\GIS\Projects\GP_Centers_Analysis\Map_Series_Templates\GP_Centers_Analysis_Village_Map_Series_Template.aprx