

City of Phoenix
2025 Development Impact Fee Update
IMPACT FEE SERVICE AREA MAPS



City of Phoenix

PLANNING & DEVELOPMENT DEPARTMENT

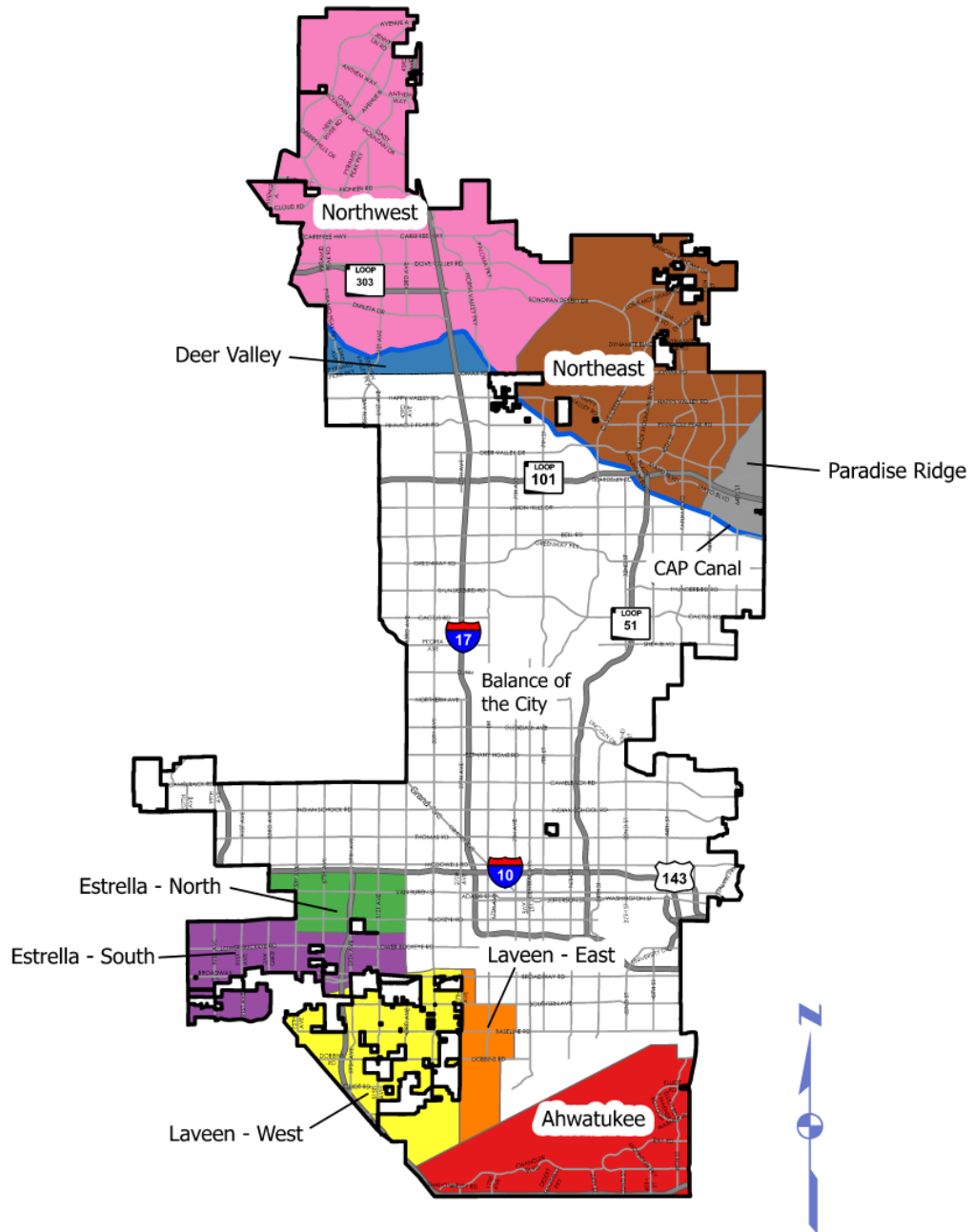
Prepared by:

Growth, Infrastructure & Financial Stability Section

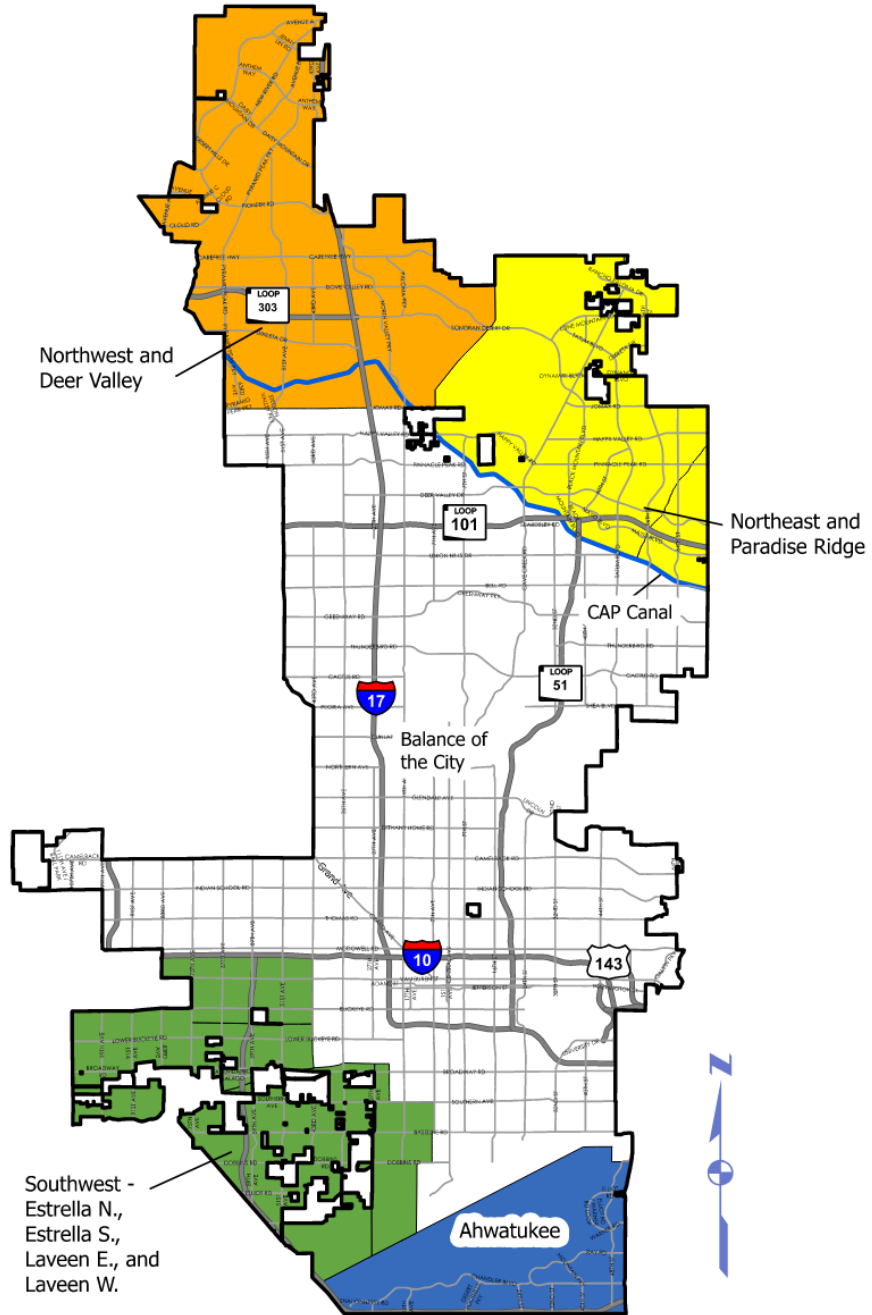
TABLE OF CONTENTS

Map 1: Development Impact Fee “Building Block” Areas	2
Map 2: Police, Fire, Parks, and Library Service Areas	3
Map 3: Major Arterials Service Areas	4
Map 4: Water Distribution Service Areas	5
Map 5: Wastewater Collection Service Areas	6
Map 6: Water Treatment Service Areas	7
Map 7: Wastewater Treatment Service Areas	8
Map 8: Water Resource Acquisition Service Areas	9
Map 9: Storm Drainage Service Areas	10

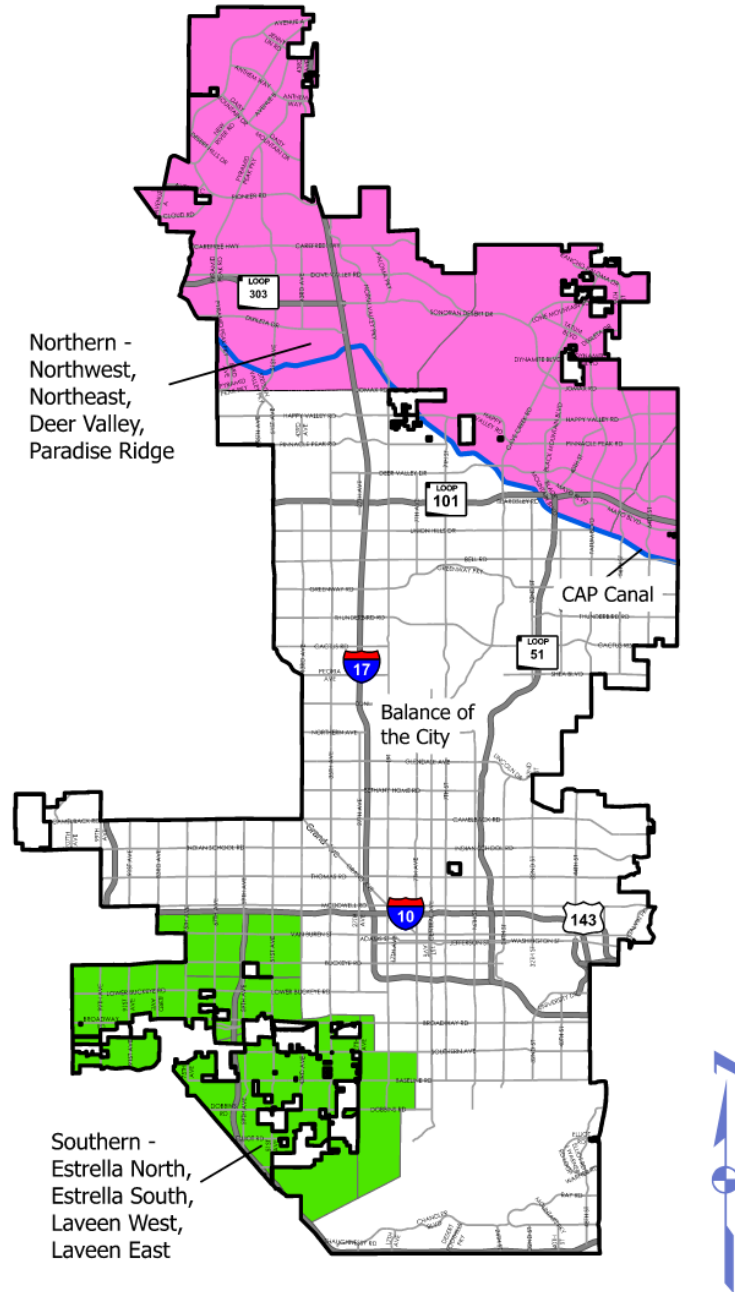
Map 1: Development Impact Fee “Building Block” Areas



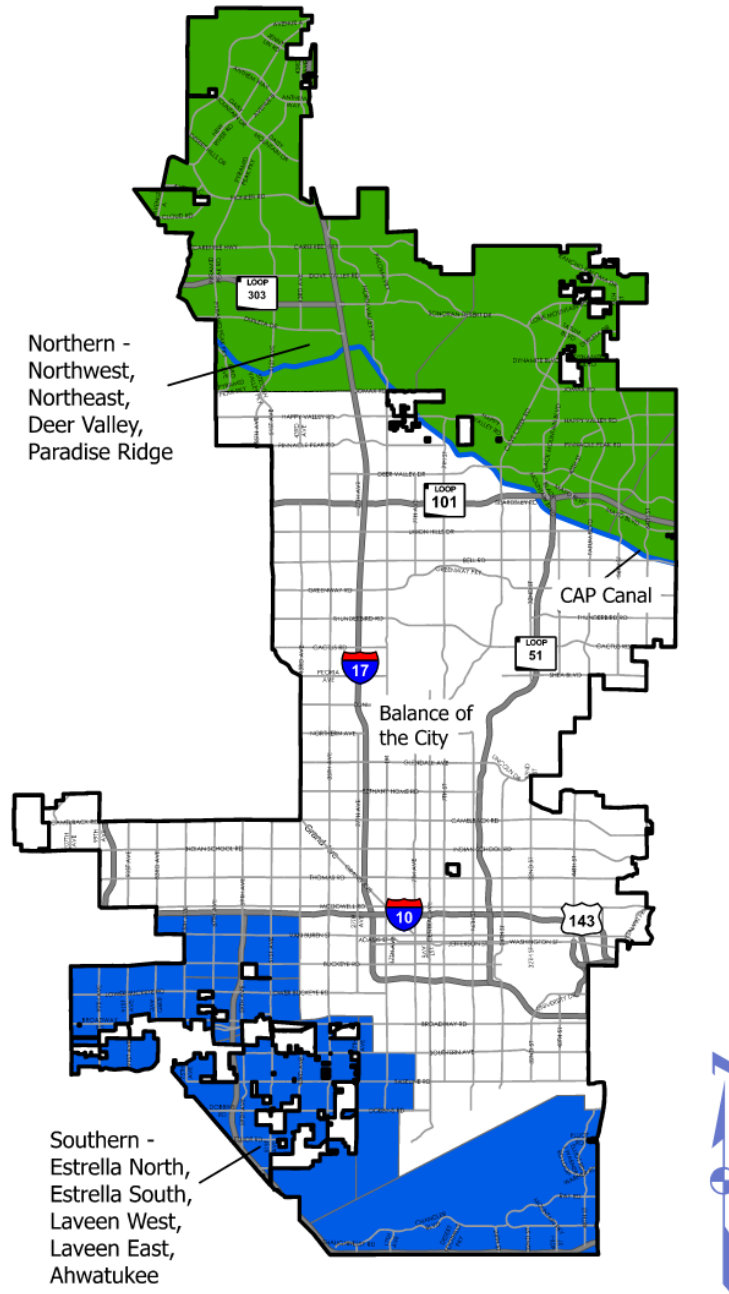
Map 2: Police, Fire, Parks, and Library Service Areas



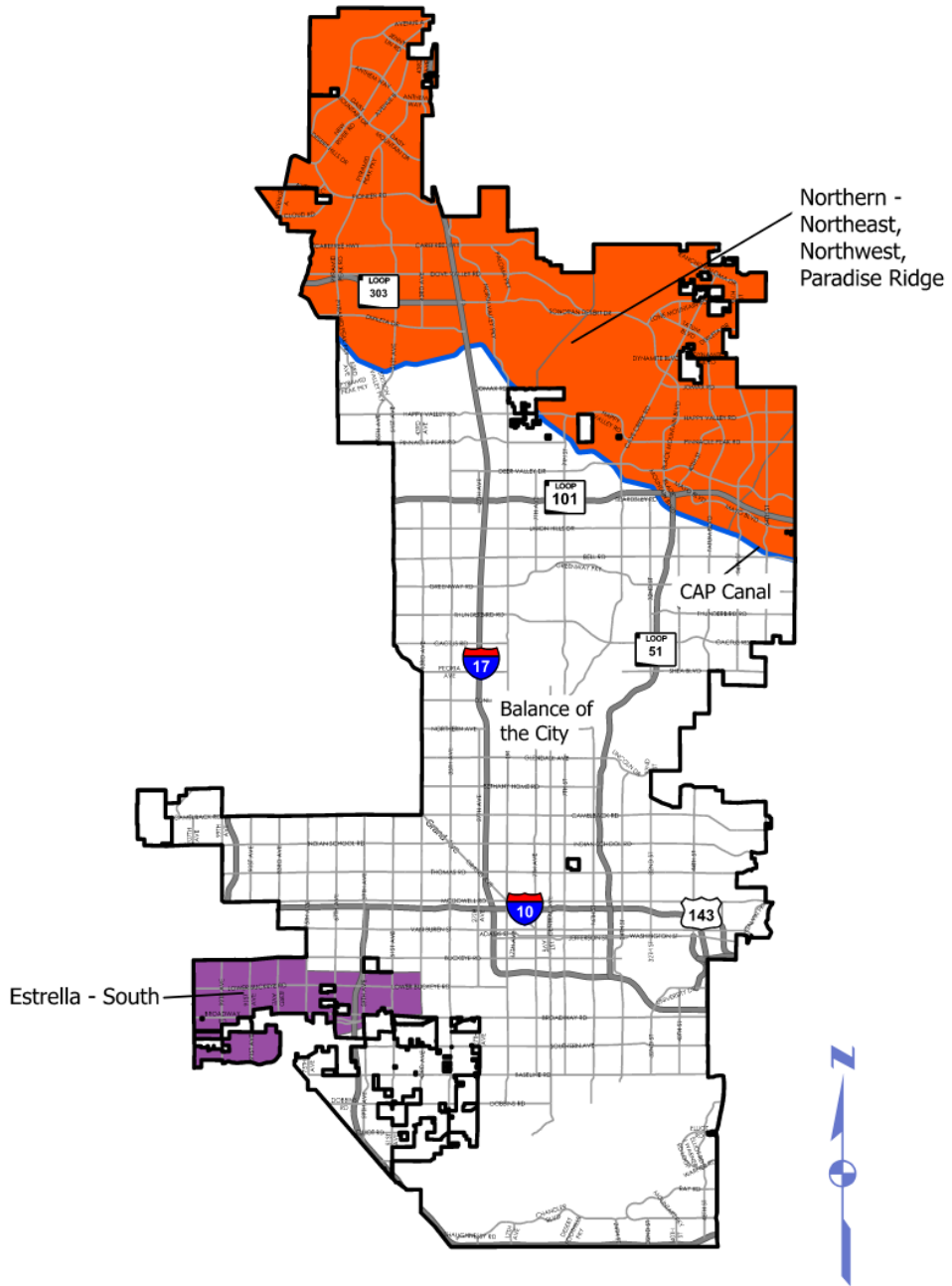
Map 3: Major Arterials Service Areas



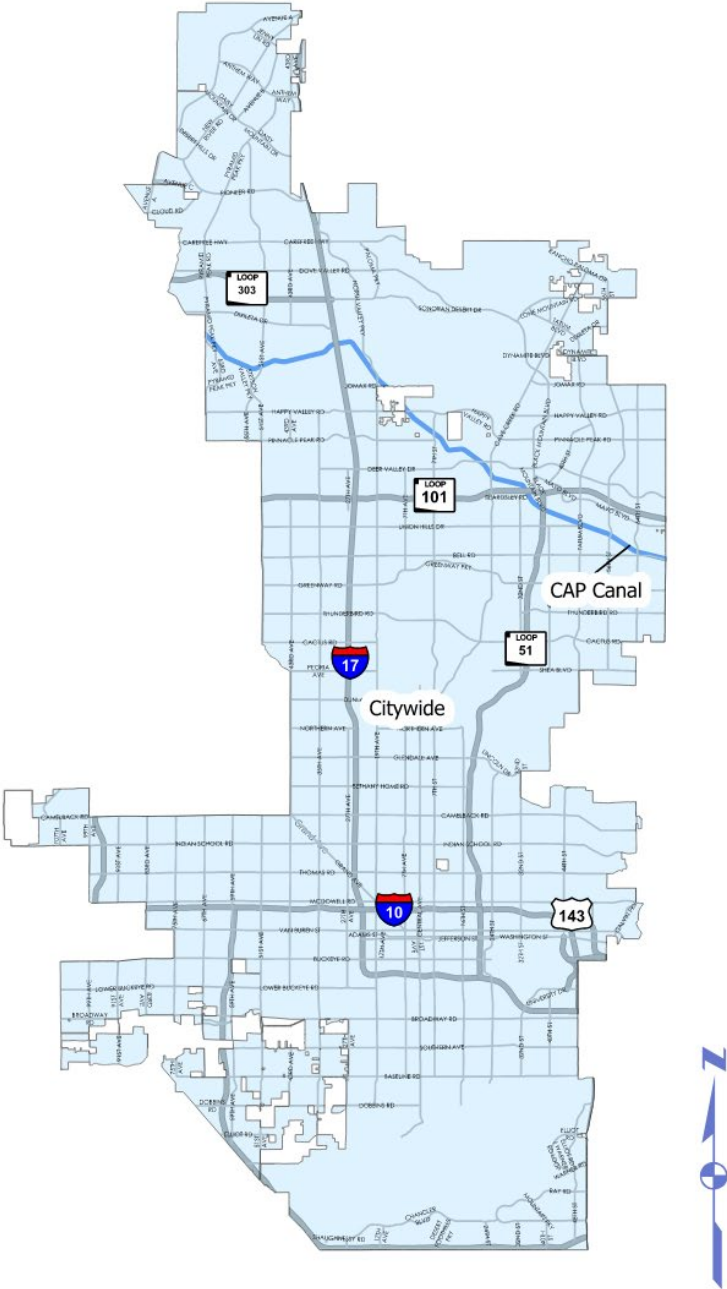
Map 4: Water Distribution Service Areas



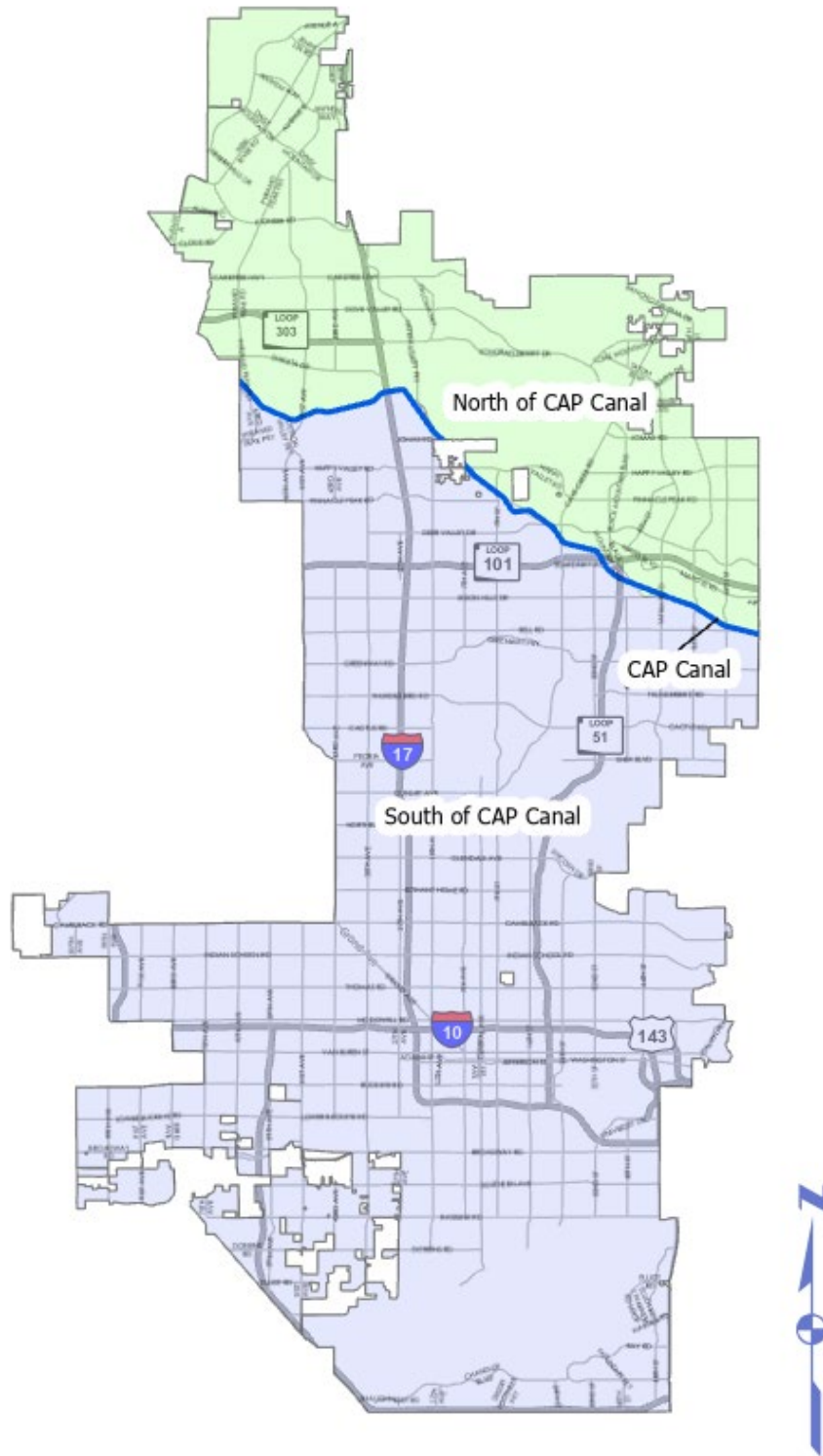
Map 5: Wastewater Collection Service Areas



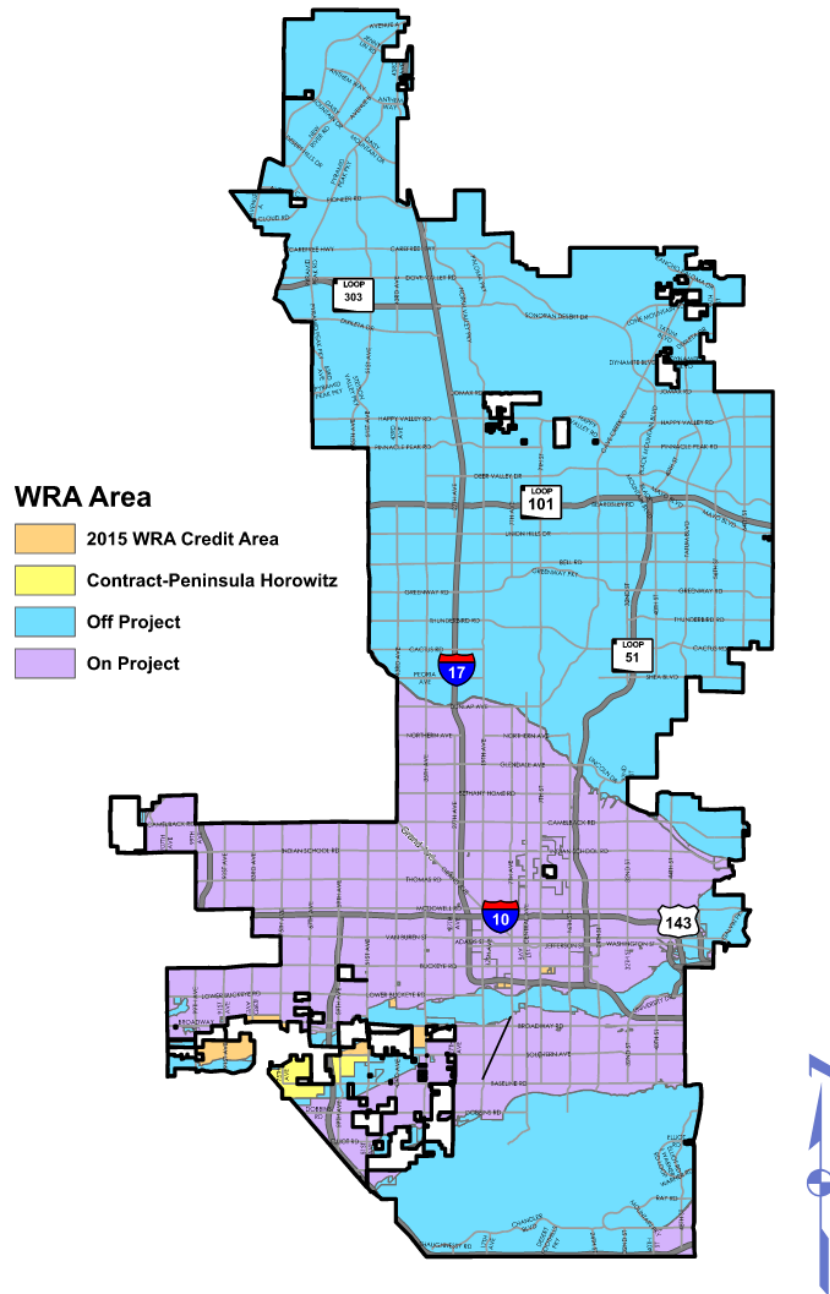
Map 6: Water Treatment Service Areas



Map7: Wastewater Treatment Service Areas



Map 8: Water Resource Acquisition Service Areas



Map 9: Storm Drainage Service Areas

