

PHOENIX:

Public and Institutional Architecture



VOLUME ONE: FINAL REPORT

THEMATIC SURVEY OF HISTORIC PUBLIC AND INSTITUTIONAL BUILDINGS

*CITY OF PHOENIX
PLANNING DEPARTMENT
HISTORIC PRESERVATION OFFICE
125 EAST WASHINGTON
PHOENIX, ARIZONA*

**WOODWARD
ARCHITECTURAL
GROUP**

PHOENIX:

Public and Institutional Architecture

Project Staff:

James W. Woodward, Jr. - Principal-in-Charge, Co-Author

Patricia A. Osmon - Associate Historian, Co-Author

June 1991

"This survey has been funded with the assistance of a matching grant-in-aid from the Department of the Interior, National Park Service, under provisions of the National Historic Preservation Act of 1966, as amended, and as administered in Arizona by the Arizona State Parks Board through the State Historic Preservation Office."

VOLUME ONE: FINAL REPORT

**THEMATIC SURVEY OF HISTORIC
PUBLIC AND INSTITUTIONAL BUILDINGS**

*CITY OF PHOENIX
PLANNING DEPARTMENT
HISTORIC PRESERVATION OFFICE
125 EAST WASHINGTON
PHOENIX, ARIZONA*

**WOODWARD
ARCHITECTURAL
GROUP**

TABLE OF CONTENTS

<u>INTRODUCTION</u>	1
<u>HISTORIC RELIGIOUS BUILDINGS</u>	
Methodology.....	3
Summary and Recommendations.....	4
Inventory of Historic Religious Buildings For This Survey.....	7
Inventory of Previously Documented Religious Buildings.....	9
<u>Historic Context Overview:</u>	
Religious Architecture in Phoenix.....	10
Architectural Styles: 1910 - 1942.....	12
<u>HISTORIC EDUCATIONAL BUILDINGS</u>	
Methodology.....	25
Summary and Recommendations.....	26
Inventory of Historic Educational Buildings For This Survey.....	29
Inventory of Previously Documented Educational Buildings.....	31
<u>Historic Context Overview:</u>	
Education in Phoenix, 1871-1942.....	32
<u>HISTORIC INSTITUTIONAL AND PUBLIC BUILDINGS</u>	
Methodology.....	42
Summary and Recommendations.....	44
Inventory of Historic Institutional and Public Buildings For This Survey.....	45
Inventory of Previously Documented Historic Institutional and Public Buildings.....	47
<u>BIBLIOGRAPHY</u>	55

INTRODUCTION

In May, 1990, Janus Associates, Inc. entered into a consultant contract with the City of Phoenix, Planning Department, Historic Preservation Section, to conduct an in-depth survey of historic resources related to three thematic categories. The three themes are:

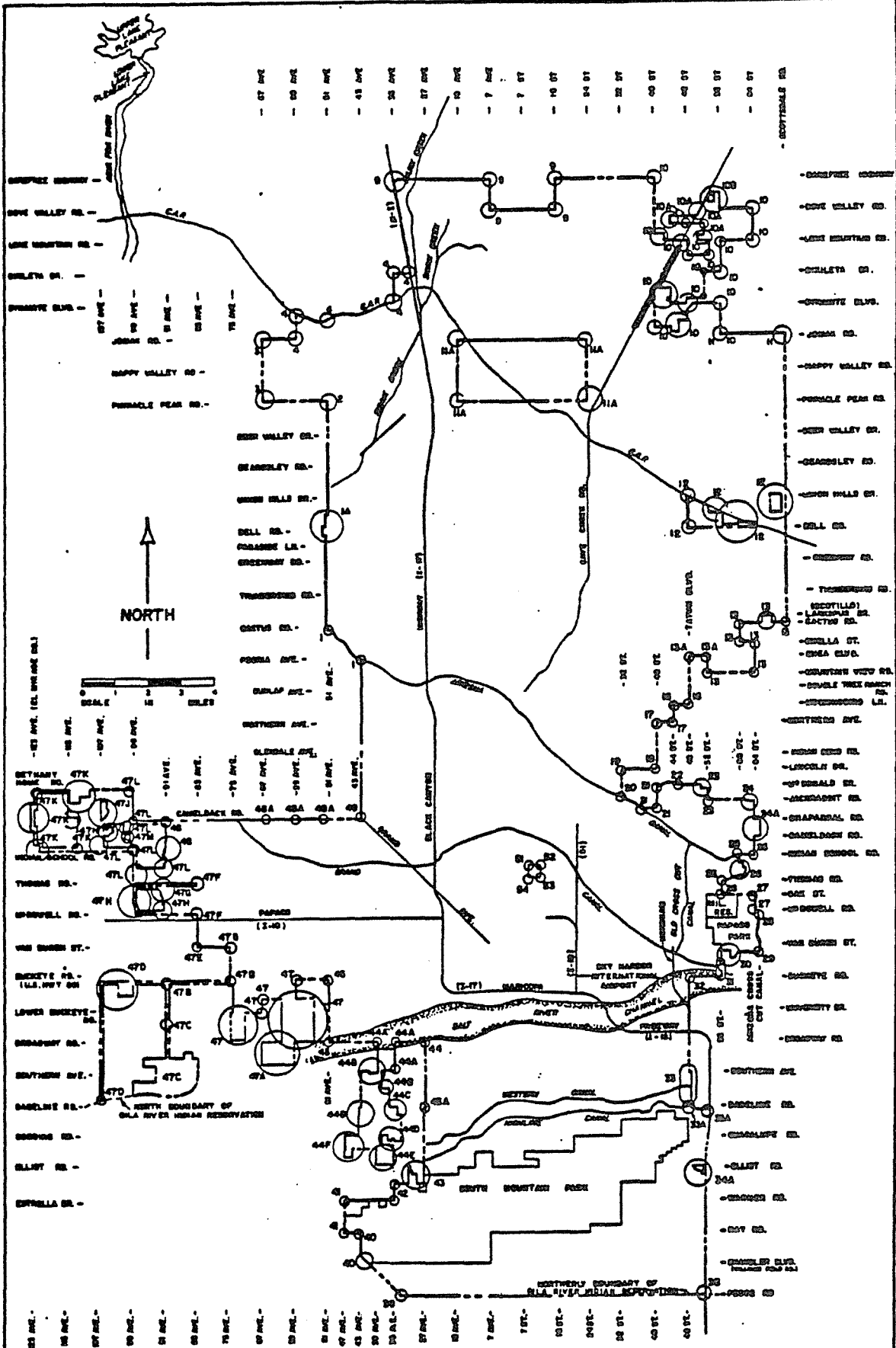
1. Nineteenth Century Construction: A documentation of all surviving buildings and structures built prior to the end of 1900.
2. Historic Public and Institutional Buildings: A documentation of all historic schools, churches and public buildings within the community.
3. Agricultural Heritage Resources: A documentation of early farmsteads, homesteads and their associated structures, as well as other residential development associated with early twentieth century agricultural development in Phoenix.
 (Rural + Estate)

The geographic area for the three surveys was city-wide and included 422 square miles within the jurisdictional boundary of the City of Phoenix. 422 square miles equals 270,080 acres.

The final product of these surveys is three separate reports or documents outlining the methodology, results, and historic property inventory for each thematic category, as well as written narratives discussing the significance of each theme.

Each thematic survey produced two inventory lists for each category of resource. The first list is identified as the Inventory of Previously Documented Resources and includes a comprehensive inventory of all existing resources associated with that theme including those that 1) had been previously inventoried in other Historic Building Surveys, and 2) were already listed on the National Register. The second inventory list found in each of the three reports includes the buildings that were documented as part of this survey. Identified as the Inventory of Historic Buildings (by Theme) For This Survey, its purpose is to separate the survey work undertaken by this project from work previously undertaken. Inventory forms for the two categories are similarly separated.

The Inventory for Public and Institutional Architecture is further divided into three categories: 1) Educational Buildings, 2) Religious Buildings, and 3) Government, Institutional and Quasi - Public Buildings. Both inventory lists for this theme contains a list of 216 existing historic resources.



PROJECT BOUNDARIES PHOENIX CITY LIMITS

HISTORIC RELIGIOUS BUILDINGS

METHODOLOGY

Churches and other religious buildings are the most architecturally distinct of the historic public and institutional buildings. A five-step process was used to develop the inventory and documentation of existing historic religious buildings in Phoenix.

First, the 1942 Phoenix City Directory was consulted to obtain a comprehensive list of all church buildings existing at the end of the historic period. An index card was created for each building listed in the city directory noting the name of the church and its address.

Second, using this index of buildings, each address was visited to confirm if the structure still existed. A preliminary inventory list was then created for all existing buildings. Of the 134 church buildings listed in the 1942 directory, 42 buildings still exist.

Third, the preliminary inventory of existing historic religious buildings was compared against records on file with the Arizona State Historic Preservation Office and the City of Phoenix Preservation Section to identify which church buildings had been documented in previous surveys or had been listed on the National Register. A total of 14 church buildings had been previously documented. Ten churches had been identified in historic property surveys and four church buildings are listed on the National Register. These fourteen church buildings were then placed on a list entitled Inventory of Previously Documented Religious Resources. The remaining twenty-eight religious buildings comprised the Inventory of Historic Religious Buildings for This Survey.

Fourth, each of the twenty-eight previously undocumented church buildings was again visited in the field. Using an Arizona State Historic Building Inventory Form, information was recorded concerning the physical appearance and condition of each building. A photograph was also taken and sketch maps were drawn showing the building's configuration and placement on the site. Other information such as inscriptions and dates appearing on the cornerstones were also noted.

Finally, follow up research was conducted in an effort to determine the original date of construction, as well as other important information about the origin and history of each building. One method used was to track the listing of the churches in the early city directories from one year to the next to identify the first year in which the church was listed. This data produced a probable year of construction

and a starting point for additional research. Historic newspapers were then consulted to locate and record articles concerning the construction of church buildings. On occasion the religious institutions were consulted for any information or records they might have concerning the construction dates and early history of their buildings.

Information concerning the historic background of each religious building was added to the inventory forms. An evaluation of the building's architectural merits in relationship to the theme of the evolution of Phoenix' Religious Architecture was noted. Also, other categories of significance were recorded on the inventory forms.

SUMMARY AND RECOMMENDATIONS

The two inventories of Historic Religious Architecture in Phoenix contains a total of forty-two resources. Ten of those resources have been documented in previous surveys. They are listed below followed by the list of four churches that are listed on the National Register.

Previously Surveyed:

1. Temple Beth Israel
2. First Congregational Church
3. Grace Lutheran Church
4. First Southern Baptist Church
5. First Church of Christ Scientist
6. Four Square Gospel Church
7. Zion Evangelical Lutheran Church
8. Third Ward Church of the LDS
9. San Francisco Mission
10. First Presbyterian Church

Listed on the National Register:

1. St. Mary's Catholic Church
2. First Baptist Church
3. Trinity Episcopal Church
4. Phoenix LDS Second Ward Church

The architecture of religious buildings in Phoenix ranges from subtle or nondescript stylistic treatments to exquisitely detailed examples of dominant period styles of the 'teens, 1920s and 1930s. An evaluation of the buildings that exemplify the range of those architectural styles was based on the merits of their type, period and method of construction in comparison with the entire body of existing local religious architecture. From that comparison, a listing of potentially eligible religious buildings was developed. Also considered in the evaluation were the buildings association with prominent architects and builders whose contributions to the design and construction of local churches could be documented and evaluated.

RECOMMENDED ELIGIBLE RELIGIOUS BUILDINGS: THIS SURVEY

The buildings that are recommended as eligible for listing on the National Register or as eligible for designation on the City of Phoenix Historic Property Register, are listed below.

<u>NUMBER</u>	<u>NAME</u>	<u>ADDRESS</u>
201	St. Matthews Catholic Church	2038 W. Van Buren
202	Convent of the Good Shepherd	19th Ave./Northern
203	Olivet Baptist Church	1601 W. Roosevelt
204	Neighborhood Cong. Church	7th Street/Southern
(?) 206	First Missionary Church	902 E. McKinley
207	Gospel Hall	1246 E. Garfield
208	Garfield Methodist Church	1302 E. Roosevelt
210	St. Agnes Catholic Church	24th Street/Palm Ln
211	Brophy College Chapel	4701 N. Central
213	Central Seventh Day Adventist	905 N. 9th Street
214	Bethel Methodist Church	546 E. Osborn
215	Bethlehem Baptist Church	1402 E. Adam
(?) 216	Immaculate Heart of Mary	909 E. Washington
217	Phoenix Christian Center	1005 E. Washington
218	Tanner A.M.E. Church	724 E. Jefferson
219	First Mexican Baptist Church	1002 E. Jefferson
221	Pentacostal Open Door Church	42 St./Washington

RECOMMENDED ELIGIBLE RELIGIOUS BUILDINGS: PREVIOUS SURVEYS

The following list enumerates the Historic Religious Buildings documented in previous surveys that are recommended for listing in the National Register and the Phoenix City Historic Property Register.

<u>NUMBER</u>	<u>NAME</u>	<u>ADDRESS</u>
Evans- B3-2&3	Temple Beth Israel (6 Buildings on Site)	122 E. Culver St.
Evans- C1-1	First Congregational Church	1407 N. 2nd Street
Evans- C5-5&6	Grace Lutheran Church	1124 N. 3rd Street
Evans- C4-2	First Southern Baptist Church	1202 N. 3rd Street
Churchill- A7-7-9	First Church of Christ Scientist	924 N. 1st Street
LS-101	Four Square Gospel Church	1206 N. Laurel
GM-1.3	Zion Evangelical Lutheran Church	9th Ave./Woodland
Willo- 932	Third Ward Church, LDS	100 E. Ashland
SM- 01-34-9b	San Francisco Mission	2844 E. South Mountain Rd.
Phx. Survey	First Presbyterian Church	402 W. Monroe

INVENTORY OF
HISTORIC RELIGIOUS BUILDINGS
FOR THIS SURVEY

INVENTORY NUMBER	NAME	ADDRESS	DATE OF CONSTRUCTION	ACTUAL OR ESTIMATED
201	St. Matthews Catholic	2038 W. Van Buren St.	1940	Act.
202	Convent of Good Shepard	19th Ave & Northern	1931	Act.
203	Olivet Baptist Church	1601 W. Roosevelt St.	1941	Act.
204	Neighborhood Cong. Church	7th St/Southern	1939	Est.
205	First Spiritual Church	927 E. Fillmore St.	1928	Act.
206	First Missionary Church	902 E. McKinley St.	1928	Act.
207	Gospel Hall	1246 E. Garfield St.	1928	Act.
208	Garfield Methodist	1302 E. Roosevelt St.	1926	Act.
209	Eastside Nazarene	2300 N. 24th St.	1930	Act.
210	St. Agnes Catholic	1954 N. 24th St.	1941	Act.
211	Brophy College Chapel	4701 N. Central Ave.	1928	Act.
212	Assembly of God Church	901 N. 11th St.	1925	Act.
213	Central 7th Day Adventist	905 N. 9th St.	1931	Act.
214	Bethel Methodist	546 E. Osborn Rd.	1932-33	Est.
215	Bethlehem Baptist	1402 E. Adams St.	Pre-1920	Est.
216	Immaculate Heart of Mary	909 E. Washington St.	1928	Act.
217	Phoenix Christian Center	1005 E. Washington St.	1939	Act.

INVENTORY OF
 HISTORIC RELIGIOUS BUILDINGS
 FOR THIS SURVEY

INVENTORY NUMBER	NAME	ADDRESS	DATE OF CONSTRUCTION	ACTUAL OR ESTIMATED
218	Tanner A.M.E. Church	724 E. Jefferson St.	1929	Act.
219	First Mexican Baptist	1002 E. Jefferson St.	Ca.1927	Est.
220	Church of God in Christ	1302 E. Madison St.	1949	Act.
221	Pentecostal Open Door	E. Washington at 42nd St.	1925	Est.
222	Tonto Missionary Baptist	1002 S. 1st Ave.	1925	Est.
223	Mexican 7th Day Adventist	711 Montezuma	1926-27	Est.
224	Church of Christ	119 S. 9th Ave.	1938	Act.
225	Sacred Heart	801 S. 7th Ave.	1935	Act.
226	Mt. Calvary Baptist	1246 S. 11th Ave.	1946	Act.
227	Church of Christ	S. 11th Ave. at Tonto	1938	Act.
228	Bethel Mission	998 S. 13th Ave.	1944	Act.

LISTED ON NR	DESIGNATED DISTRICT	PREVIOUS SURVEY	SURVEY INV. #	NAME	LOCATION	DATE
NR				St. Mary's Church	320 E. Monroe St.	1881-1915
NR				First Baptist Church	302 W. Monroe St.	1900-02
		Evans- Churchill	Evans/ B3-2&3	Temple Beth Israel (6 Buildings on Site)	122 E. Culver St.	1922
		Evans- Churchill	Evans/ C1-1	First Congregational Church	210 E. Willetta St.	1920
		Evans- Churchill	Evans/ C5-5&6	Grace Lutheran Church	1124 N. 3rd St.	1928
		Evans- Churchill	Evans/ C4-2	First Southern Baptist Church	1202 N. 3rd St.	1931
		Evans- Churchill	Churchill/ A7-7-9	First Church of Christ Scientist	924 N. 1st St.	1925
		InnerLoop	101	Four Square Church	1206 N. Laural	1939
NR	Roosevelt MRA	Ros'	KA-157(s)	Phoenix LDS Second Ward Church	1120 N. 3rd Ave.	1929
NR	Roosevelt MRA	Ros'	SA-52(s)	Trinity Episcopal Church	100 W. Roosevelt	1915-1930
	Woodlawn	GM	GM1.3	Zion Evangelical Lutheran Church	142 N. 9th Ave.	1938
	Ashland	Willo	932	Phoenix LDS Third Ward Church	50 E. Ashland	1938
		South Mountain	01-34-9b	San Francisco Mission	2844 E. South Mountain Rd.	ca1940
		Phx. Survey	Pg. 55	First Presbyterian Church	402 W. Monroe	1927

INVENTORY OF PREVIOUSLY
 DOCUMENTED HISTORIC
 RELIGIOUS BUILDINGS

RELIGIOUS ARCHITECTURE IN PHOENIX



FIRST CHURCH IN PHOENIX.

In 1892 seven religious denominations in Phoenix had church buildings. They were the Catholic Church, Methodist Episcopal, Methodist Church (South), Presbyterian, Baptist, First Episcopal, and Christian churches.

A decade later, religious organizations with church buildings had grown to twelve. In addition to those in existence in 1892, the Free Methodist Church was conducting services at the corner of Adams and Fifth Streets, and the Seventh Day Adventists were located at the corner of Pierce and 3rd Streets. The Mexican Methodist Episcopal (South) was located on south 9th Avenue, and the African Methodist Episcopal (South) held services at the corner of Jefferson and 7th Streets. The Christian Science Church was located in the Young Block, 44 South Central.


Seventeen religion organizations were listed in the city directory in 1911, an increase of five additional churches since the turn of the century. The additional churches included the Reorganized Church of Jesus Christ of the Latter Day Saints, the Missionary Church, and the Christian Assembly Mission. Another Catholic Church for Mexicans, La Capella Church, was located on South 9th Avenue. The Second Baptist Church for blacks was established by 1911 and services were held in a new church building at 5th Street and Jefferson in 1912. By 1911 the African M.E. Church had changed its name to Tanner Chapel, the Protestant Episcopal (First Episcopal) had changed its name to Trinity Church, and the Christian Church became the Fifth Avenue Christian Church.

The beginning of the 1920s saw the

number of buildings for religious organizations in Phoenix grow to 32. That number is double that of the previous decade. Lost by the 1920s were the 5th Avenue Christian Church, the Missionary Church, the Christian Assembly Mission, the Reorganized LDS, and the Mexican Catholic Church, La Capella. Included among the fifteen additional churches in 1920 were three Methodist Episcopal Churches, three Baptist Churches, and an LDS Church.

Eighty-two churches existed in Phoenix in 1930, nearly three times the number from the previous decade. The locations of the churches extended to all parts of the city's urban area, reflecting the growth of Phoenix during the 1920's boom period.

The 1930 City Directory lists major denominations and the number of churches throughout the community. In 1930 there were ten Baptist churches, three Catholic, three Christian, three LDS Churches, six Methodist Episcopal Churches, four M.E. South Churches, six Pentacostal, and seventeen interfaith churches and missions. Churches identified by race included the Mexican Adventist Church, Emmanuel Baptist Church (Colored), First Baptist Church (Colored), First Mexican Baptist Church, Yavapai Mexican Catholic Church, African Methodist Episcopal Church (Tanner Chapel), Colored M.E. Church, Mexican M.E. South Church, as the Mexican Presbyterian Church. The number of segregated congregations was over 10% of the total in Phoenix in 1930.



By the outbreak of World War II, Phoenix had 134 churches. That number not only reflected the growth in the city's population during the 1930's, but also the diverse religious preference of its citizens. In the fifty years from 1892 to 1942 the number of Churches in Phoenix had grown from seven to 134. By World War II religion and religious architecture had become an important and visible aspect of the community.

ARCHITECTURAL STYLES : 1910-1942

The architectural design of most of Phoenix' historic religious buildings represent a broad range of interpretations of several major stylistic classifications. The remainder of the historic churches were built with generally vernacular designs, based principally on the Bungalow Style traditions.



The most prevalent architectural styles are those that relate to southwestern regionalism, specifically the Mission Revival Style, Spanish Colonial Revival and Spanish Eclectic Styles. Architecture built in those styles was popular locally from about 1915 through the 1930s. Both the Mission Revival and Spanish Colonial Revival styles were based on the Spanish Colonial period missions and other religious buildings of the seventeenth and eighteenth centuries. Revival of those styles, particularly for church architecture, was quite common in the southwestern United States during the early decades of the twentieth century.

The use of the Mission Revival Style in religious architecture is epitomized locally by St. Mary's Church (National Register, 1978). Built in 1913, the building is one of the largest historic churches in Phoenix. Two of the most characteristic design elements of the Mission Revival Style, bell towers and curvilinear parapets, are employed in the design of St. Mary's Church. Although the style generally emphasized simplicity in exterior detailing, the large three story facade of the church presents an image of complexity, primarily through the variety of architectural elements employed. The simple round arched arcade on the basement level, the Romanesque influenced arched window and door openings at the main level, and an oversized, hooded rose window provide variety to the Mission Revival

theme. The use of horizontal corbelled bands at the facade, and the Second Renaissance Style balustrades at two balconies also lend to the stylistic image of the building. The design of St. Mary's provided an important local example of the Mission Revival Style which influenced the architecture of other religious buildings in Phoenix that were built during the 1920s.

The Trinity Cathedral (Ros'-SA-52(s), NR) building represents a large, elaborate version of the Mission Revival Style. Begun in 1915, but not completed until 1921, the Cathedral wing features a well detailed facade employing the characteristic curvilinear gable wall parapet. An image of buttressed walls is provided by pairs of pilasters at each end of the facade. A simple round arched entry and a great, six point star window provide the traditional symmetry to the facade and adds simple elegance to the overall image of the building. The use of cut tufa stone instead of stuccoed masonry is reminiscent of the Second Renaissance Revival Style. A courtyard was created when an additional wing was constructed to the west of the Cathedral in 1930. The simple design of the wing relates to the Mission Revival theme with a small facade projection topped with a curvilinear parapet. The hip roofed building also features round arch windows and matching tufa stone walls.



202: GOOD SHEPHERD CONV.
1931

The Convent of the Good Shepard (#202), built in 1931 as part of a complex of buildings, is the only other large scale Mission Revival Style building in Phoenix. The rambling, clay tile roofed, two story structure combines some features of the Monterey Style with classic Mission Revival elements. The buildings wings feature a two story veranda, arcaded at the first level and detailed with wood posts and a balustrade at the second level, similar to the Monterey Style houses

in northern California. The facade is broken by a curvilinear parapeted projecting entrance portico. The large round arched entrance is detailed with an elaborate cast stone architrave.


Other historic churches designed in the Mission Revival Style provide simple images of that design mode. Most references to the style are limited to the principle facade and general window treatment. Seven buildings present a range of impressions of the Mission Revival Style.

The Four Square Gospel Church (LS-101) is a simple version of the Mission Revival Style and is also the largest adobe religious building in Phoenix. Constructed between 1936 and 1938 by members of the congregation, it is a raised single story structure with a full basement. The primary facade features a high curvilinear parapet gable and stairs rising to the main double door entry. The sidewalls are buttressed between discreetly placed windows. The foundation is cobblestone.

The Church of Christ (#224), with its corner facades built to the property lines much like a commercial building, employs stuccoed wall surfaces, an undulating parapet, and a bell tower element which incorporates two round arched openings. Those Mission Revival elements are complimented by an entrance facade treatment that includes pilastered storefront bays and a hooded round arch entry centrally located below the bell tower.

Sacred Heart Church (#225), located on south Seventh ^{Avenue} Street, is designed with the typical Mission Revival tower, stuccoed walls, and arched openings at the facade. Variations include a stepped, rather than curvilinear parapet, and a Classical Revival architrave at the offset entrance.

The Garfield Methodist Church (#208) is also of Mission Revival design, conveyed principally by its corner entry portico detailed at the roof with a curvilinear parapet. Designed to present the image of a bell tower, that element is complimented by a series of large arched window openings on the side walls. The two story arched focal window at the gable wall facade once contained a stained glass window but is now infilled with stucco. Variations from the true Mission Revival Style include unstuccoed brick masonry and a simple gable roof.



206: FIRST MISS. CHURCH,
1928

The First Missionary Church (#206) is quite similar in stylistic treatment to the Garfield Methodist Church. The unstuccoed brick structure is covered by a simple gable roof. The gable wall facade incorporates a frontispiece with curvilinear parapet, small rose window, and a pair of large arched windows. A corner entry bell tower dominates the facade. It is detailed with a round arched portico, false brick buttresses and Renaissance Revival window at the tower level. Buttressed side walls also contribute to the buildings stylistic image.


The Assembly of God Church (#212) provides a stylistic example combining an overall Mission Revival format with Moorish Style detailing. The stuccoed building includes a moderately curved parapet topped with clay tile, an apse with a metal roof. A parabolic arched portico with keystone references the Moorish Style influences. The once well articulated design of the building has been altered by plaster covered window openings and large additions.

The simple design of the First Mexican Baptist Church (#219) is a good illustration of Mission Revival Style inspired architecture. Built about 1927, the principal feature of the building is a central domed belfry set atop a stepped pedestal formed by the portico. The belltower is detailed

with a groin arch dome, round arch openings, and cornice molding at wall terminations. All are characteristic elements of the Mission Revival Style. A clay tile gable roof and buttressed sidewalls with tall, round arched windows, are also typical elements of the style.

Two of Phoenix' historic churches, built during the early 1930s, reflect the evolving trends of Southwestern or regionally inspired architecture during that period. The designs are drawn from several related stylistic references, and are most appropriately classified as the Spanish Eclectic style.


The Phoenix LDS Second Ward Church (Ros-KA-157(s),NR), constructed between 1929 and 1932, is a well crafted illustration of the combination of Moorish, Mediterranean, and Spanish Colonial traditional design elements. Typical Spanish Colonial Revival exterior components include a Mission tile roof over the assymetrical building form, stuccoed walls, corbell tables under the eaves, an arcade, and arched windows and doors. The interior is decidedly influenced by Moorish architecture including hand painted coffered ceilings, a barrel vault, and arcades springing from Moorish columns. The building is characteristic of other religious buildings designed by Burton, Pope and Alexander, who were the most influential of Mormon architects during the early to mid twentieth century.



214: BETHEL METHODIST,
1932

The Bethel United Methodist Church (#214), built in 1932, combines the subtleties of the Mission Revival Style with the building materials and assymetrical massing typical of the Spanish Colonial Revival Style. Simple, low pitched, Mission tile gable roofs cover the main body of the church and a large portico. The arcaded portico features arches springing from simplified Doric columns built of cast stone. An

offset belltower and false belfry compliment the overall building mass. The belfry is detailed with a Mission Revival curvilinear roof, side pilasters with scroll capitals, and a singular arched opening.



211: BROPHY COLL. CHAPEL
1928

Spanish Colonial Revival Architecture, although widely popular in the 1920s and 1930s, is represented by only two historic religious buildings in Phoenix. The most outstanding example is the Brophy College Chapel (#211). Designed by prominent Phoenix architects Lescher and Kibbey, and built by E.J. Wasielewski in 1928, the building epitomizes the Spanish Colonial Revival Style concepts in its degree of ornamentation, rambling form, and dominant massing. The building features a two story gabled wing, an arcaded flat roofed wing, and a multi-story, stepped back belltower. Spanish Colonial Revival detailing is most noticeable along the arcaded facade which features buttressed detail with a large corbel table, each topped with finials, and separating swag-like curved parapets. The belltower is similarly detailed, with finials atop each of the stepped parapets. It is penetrated at each level with round arch openings. Decorative cast stone ornamentation adorns the portico, arched entry surround and window lintels. The building, which has always been a focal point along mid-town Central Avenue, is now a part of a larger school complex and church.

Built in 1927, the First Presbyterian Church (Phx. Survey) is the other local example of Spanish Colonial Revival influenced church architecture. The dominant visual characteristic of the building is the massive cast concrete block walls, built to imitate sandstone construction. The structure is composed of simply detailed gable roofed elements grouped around a courtyard. The church forms one wing of the complex and is distinguished by a large, offset belltower and gable

wall facade. The central, arched entrance is detailed with typical Churrigueresque cast stone ornamentation. Above the entrance is an ornamental rose window. The belltower, with its stepped, multi-story configuration, is a strong stylistic element of the building. The courtyard is enclosed on two sides by one and two story wings. An arcaded walkway along the street facade provides formality to the courtyard space and further lends to the stylistic image of the building.


Perhaps the most common architectural styles used for religious buildings are those based on the Gothic Revival modes. Six historic church buildings in Phoenix have their roots in the Gothic Revival, Italian Gothic and related Italianate and Second Renaissance Revival Styles. The most dramatic example is Grace Lutheran Church (Evans-C5-5&6), built in 1928. The complex massing of the facade within the overall symmetry of the building, produces a design that is truly reminiscent of European Gothic religious architecture. Stylistic elements include traditional pointed arched openings, including those of the main entrance, the primary windows, and all belltower openings. Crenelated parapets and high pitched cross gabled roofs are also Gothic Revival design elements. Further stylistic imagery is seen in the scored plaster walls simulating stone construction, dominant rose window, buttressed pilasters, stained glass and lancet windows at the rear.

A good Period Revival interpretation of Gothic architecture is seen in the Zion Evangelical Lutheran Church (GM-1.3). Built in 1938, the building incorporated parts of the original 1919 church into the structure. The terra cotta tile clad walls of the building is rare for Phoenix. The sense of formality associated with the Gothic Revival Style is accomplished not only with the terra cotta walls, but also the strict symmetrical

appearance of the building. Contributing design elements include the steeply pitched gable roof, large pointed arch focal window, and traditional spire-topped belfry. The gable roofed transepts, also detailed with pointed arch windows, and the buttressed side walls are additional features reminiscent of the Gothic Revival Style.

The First Baptist Church (National Register, 1981), was built in 1929 and designed in the Italian Gothic Style. Designed by Supervising Architect George Merrill of the Department of Architecture of the American Baptist Home Mission Society in New York, the church is the only example of its style and type in Phoenix. Local architects Fitzhugh and Byron prepared the working drawings and supervised the building's construction.

Although the roof and much of the interior was destroyed by a fire in 1984, the structure stands as a dominant element along West Monroe Street. Most of the characteristic components of the building's style remain intact including the four story belltower, and large three story street facades. Major openings at the entrance facade are designed with pointed arches, recessed with corbelled surrounds. Other Italian Gothic elements include grouped openings supported by pilasters, clay tile roofs, and a traditional rose window. Modernistic features are employed in the buttress elements and the tall corner pilasters.



218: TANNER CHAPEL,
1929

Another good example of a local religious building designed within the Gothic Revival format is the Tanner A.M.E. Church (#218), built in 1929. The most noticeable features of this two and three story brick structure are its complex asymmetrical massing and steep pitched hip roof. Gable roof wings and crenelated parapets, combined with the large pointed arch focal window, contribute to the building's Gothic image.



**216: IMMACULATE HEART
OF MARY, 1928**


The Italianate and Second Renaissance Revival Styles, both popular models for American religious architecture, are also represented in Phoenix' church buildings. Three examples illustrate the eclectic fusion of the styles in varying degrees of complexity. The largest is the Immaculate Heart of Mary Catholic Church (#216), built in 1928. The three story facade is flanked by twin bell towers providing a strong symmetrical image. Characteristic Italianate elements dominate the facade, including elaborate brick corbelling at the large roof gable, extensive use of round arch window and door openings and a large central focal window at the upper level. Typical features of the Second Renaissance Revival Style include the second level balcony with recessed central entry below accentuated by a two story arched opening.

Similar building form and stylistic treatment is exemplified by the Phoenix Christian Center (#217), built in 1939. Although of much simpler design, and without the twin bell towers, the church conveys to stylistic reference with a large, symmetrical facade and characteristic gabled roof line. A three-part, round arched window system dominates the second level. A typical Second Renaissance Revival balcony with a cast stone balustrade extends the length of the facade over the arcaded portico. Again three round arch openings are used at the arcade, with their springlines accentuated with corbelling at the piers.

Even simpler in architectural form is the Central Seventh Day Adventist Church (#213), built in 1931. The one and a half story structure has a simple rectangular plan topped with a gabled roof. Typical brick corbelling extends along the gable rakes, and the buttressed facade walls and pilasters add some stylistic character to the building. Overall symmetry is maintained within the facade by a

porthole gable opening and Italianate Style entry elements including corniced fan lite and a classical architrave supported by classical columns.

The use of the Colonial Revival Styles in local religious architecture, especially during the 1920s and 1930s, are exemplified by three of Phoenix' historic churches. The most true-to-form example is the First Congregational Church, (Evans-C1-1), built between 1920 and 1942. Using form, building elements and details drawn from the Colonial architecture of the eighteenth century, the church conveys a strong image of the traditions of an American religious building. The temple front portico and gable roofed body of the building combined with the exaggerated bell tower and steeple provide the building with its striking Colonial Revival imagery. Details of the building include ornamental cornices, stained glass windows tall in proportion with arched tops, and a panelled wood door with classical pilasters and pediment.



215 : BETHLEHEM BAPTIST,
1920

Simple Colonial Revival architectural modes are used in the Olivet Baptist Church (#203) built in 1941, and the Bethlehem Baptist Church (#215), built before 1920. Both utilize simple rectangular forms surmounted by gabled roofs. Typical of the style, the roofs are detailed with boxed cornice eaves with secondary returns. Symmetry of the facade is also displayed with central entries, and in the case of the Bethlehem Baptist Church, a recessed portico with pedimented gable. Both buildings utilize half round gable ventilators as a simple means of stylistic distinctions. The Olivet Baptist Church utilized Gothic arched windows along the sanctuary walls, while the Bethlehem Baptist Church employs segmental arched windows.

The Neo-Classical Revival Style is also represented in Phoenix religious

architecture, most notably the First Southern Baptist Church (Evans-C4-2) and the First Church of Christ Scientist (Churchill-A7-7-9). Both buildings are well designed, academic examples of Neo-Classical Revival architecture. The First Southern Baptist Church employes a stylistic format typical for the denomination's architecture nationwide. The design utilizes an extremely formal facade dominated by a two story portico with entrance accessed by a long flight of steps extending the width of the colonade. Large round arch windows dominate the side facades of the building, contributing to the formality of the design.

Finely detailed Beaux Arts Classicism also characterizes the First Church of Christ Scientist building. Built in 1925 and designed by Fitzhugh and Byron, the church presents its entrance facade at an angle to the street intersection. The three part facade is topped with a corbelled parapet and projecting cornice. The central bay includes three tall arched openings at the portico, each detailed with keystones and cornice molding at the springline.

Two of Phoenix' religious buildings are good examples of the Bungalow Style. Although generally used in residential designs, the Bungalow Style had easy application to other small public buildings. The First Spiritual Church (#205), was built in 1928 and supported a small congregation. Designed in a simple rectangular form, the building is covered with a typical Bungalow Style gable roof with exposed rafters and eaves supported by knee-braced purlins. The original vertical tongue-in-groove exterior siding had been covered with stucco. The gable wall facade features a simple tower at the ridge line supporting a cross, and a raised central entry with paired wood panal doors.

The Gospel Hall (#207), also built in

1928, has slightly more architectural refinement. Built over a rectangular plan, the stuccoed brick building is covered with characteristic Bungalow Style gable roof. Windows are discretely located wood double hung sash. The primary entry, at the long facade, is distinguished by a gablet over a pointed arched vestibule with its side walls scored to simulate ashlar construction.


Five of Phoenix' historic churches, built in the 1930s and early 1940s, were designed in the Modern Style. Most are actually eclectic varieties that combine elements of Modernism and the Modern Movement with some period revival style.

An excellent example of the combination of period styles with concepts of the Modern Movement in local religious architecture is the Phoenix Third Ward Church of the LDS (Willo-932). Built in 1938-39, the building was designed by Mormon architects Alexander and Burton who, some ten years prior, had designed the Spanish Eclectic Phoenix LDS Second Ward Church (Ros'-KA-157(s);NR). The influence of the period styles on the Third Ward Church is seen in the building form, the design combine elements of American Colonial Architecture, Italian Renaissance with Modern ideals. A high pitched gable roof covers the sanctuary with its eaves detailed with brick corbells. The distinctive bell tower recalls American Colonial themes in its detailing and stepped back form. Modernism is seen in the use of painted brick, glass block clerestories, steel casement windows, and a recessed, three-part entry vestibule.

An extremely simple church design based on the Modern Style is the Church Of God in Christ (#220), built in 1949. The rectangular shape of the building utilizes a moderately pitched gable roof, with its eave stepped down at the facade. A simple gabled

frontispiece with stepped back corners and recessed central entry illustrates the typical wall treatment of the Modern Style. Stuccoed concrete block walls also lend to the simplicity and ornament-free characteristics of the style.

Similar treatments in form and detail can be seen in the St. Agnes Catholic Church (#210), built in 1941. The painted brick structure is a simple rectangle covered with a moderately pitched gable roof detailed with a boxed cornice. Steel awning windows are placed in bays between brick pilasters along the sanctuary walls. The Modern Style influence is most noticeable at the gable wall facade. The recessed vestibule is framed in a frontispiece composed of four piers capped with brickwork in a chevron motif. An offset brick panel with cross helps identify this otherwise straightforward building as a religious edifice.



210: ST AGNES CHURCH,
1941

Another, larger example of Modern Movement influence in Church design is St. Matthews Catholic Church (#209), built in 1941. The characteristic elements of the style are seen in the painted brick walls, multilite steel awning windows in bays demarcated by pilasters. A bell tower with integrated cross detailed with stepped back corners, and large recessed entry, also detailed with accordion like stepped back corners are details drawn from the Modern Style.

The Eastlake Nazarine Church (#209), built in the 1930s, exemplifies the combination of American Colonial period architecture with the Modern Movement. Modern elements include the use of painted brick, steel casement walls and pilastered sanctuary walls. The distinctive American Colonial appearance is effected by the steeply pitched gable roof with boxed cornice, tall round arched windows with multiple lite sash, and decorative brick architrave.

HISTORIC EDUCATIONAL BUILDINGS

METHODOLOGY

One major, readily identifiable type of historic public or institutional resource is Educational Buildings. The survey of this type of resource was conducted in order to compile a comprehensive inventory of existing educational buildings constructed as of the end of 1942. The methodology used to compile the inventory was organized in a series of inter-related phases.

An initial working list of all pre-1942 educational buildings was compiled by using the City of Phoenix Planning Department's 1972 publication Schools in Phoenix. The report summarized the number, location and name of each school in all of the school districts then located in the Phoenix city limits. That list was cross referenced with the 1942 Phoenix City Directory to provide a listing of buildings existing as of 1972 that also existed prior to 1942. That list then became the survey research inventory.

An index card was prepared for each building on the survey research inventory, then each site was visited in the field to verify its existence. A preliminary inventory list was then created for all of the existing pre-1942 school buildings.

Because many historic schools had been previously inventoried or otherwise documented as a result of past historic building surveys, the next step was to assemble that previous documentation and compare it against the preliminary inventory. The survey files of the Arizona State Historic Preservation Office as well as those of the City of Phoenix Preservation Section were consulted. Schools which were identified in previous historic resource surveys, or were already listed on the National Register, were placed on a list entitled Inventory of Previously Documented Educational Buildings. Additionally, inventory forms and National Register forms previously prepared for schools were located and copied.

When compared against the preliminary survey inventory, a final list of extant, undocumented pre-1942 schools was created. That list, entitled Inventory of Historic Educational Buildings For This Survey, formed the basis of the field work. Each school site was visited and an Arizona State Historic Property Inventory Form was completed noting all requisite physical characteristics. Photographs were also taken as were notes and sketches concerning the general configuration of each school on its site.

The next step was follow-up research. This task was aimed at determining the origins and construction chronology of

each school. An effort was made to identify architects, builders and other important persons associated with the early history of each school. Various sources were consulted in an effort to compile the historic data on each building. Many of the structures had original cornerstones, plaques or other inscriptions identifying a date of construction, sometimes architects and builders, and often the names of school board members.

Another primary source consulted was the historic newspapers, particularly the Arizona Republican. Based on known construction trends, dates of school board bond issues, and other information, certain years were identified in which school construction programs took place. Newspapers for those years were consulted and articles concerning school building construction were recorded.

The City Directories also provided another good source for verification of construction dates. By tracking the listing of schools from one year to the next, until the first entry was noted, a date of probable construction could be established.

Another helpful source on school history and the chronology of education in Phoenix were historical articles previously written and published in the Arizona Republic. In addition, some school districts had information available about the historic development of schools in their district. No comprehensive scholarly narrative, however, has been published on the history of Phoenix Schools.

Following the completion of the research a chronological outline of Phoenix school history was developed. This outline provided the basis for the narrative on the Development and Evolution of Educational Buildings in Phoenix.

Finally, information concerning the history and development of each school was added on the inventory form, together with an assessment of the significance or historic associations of each school building.

SUMMARY AND RECOMMENDATIONS

There were a total of 39 pre-1942 school sites in existence in 1972 when the City of Phoenix Planning Department published its Schools in Phoenix report. As a result of this survey, the historic school inventory shows a total of 46 pre-1942 buildings exist on 26 of those separate school sites or campuses.

Of the total 46 historic school buildings, eleven are listed on the National Register of Historic Places, either individually, or as components in a historic district.

Kenilworth School and Monroe School are individually listed on the National Register, and three buildings at the Adams School campus are listed on one individual nomination. Five historic school buildings are included in the Phoenix Union High School Historic District National Register listing. Additionally, the Fairhope School is listed as part of the Willo National Register Historic District.

Of the balance of 35 school buildings, six had been documented in previous historic building surveys. Arizona State Historic Property Inventory Forms had already been completed for each.

The remaining 29 buildings comprise the Inventory of Historic Educational Buildings prepared for this survey. It should be noted that nearly half of those buildings, eleven in all, are located on only two school campuses. Those are the Phoenix Junior College campus and the North Phoenix High School campus.

RECOMMENDED ELIGIBLE SCHOOL BUILDINGS: THIS SURVEY

The following historic educational buildings identified in this survey are recommended eligible for listing on the National Register and the City Historic Property Register.

<u>NUMBER</u>	<u>NAME</u>	<u>ADDRESS</u>
301	Pendergast School	3802 N. 91st Avenue
302	Cartwright School	5833 W. Thomas Road
305	Grand Avenue School	2535 N. 24th Avenue
306	Franklin School	1625 W. McDowell
319	Arizona Academy-North	1325 N. 14th Street
320	Arizona Academy-South	1325 N. 14th Street
321	John G. Whittier School	2004 N. 16th Street
323	McKinley School	512 E. Pierce
324	Booker T. Washington	1209 E. Jefferson
325	Carver High School	521 E. Grant
326	Dunbar School	701 S. 9th Avenue
328	Riverside School	51st Avenue/Buckeye
(?) 329	St. Mary's School	321 N. 3rd Street

<u>NUMBER</u>	<u>NAME</u>	<u>ADDRESS</u>
<u>PHOENIX COLLEGE HISTORIC DISTRICT</u>		
307	Cafeteria Building	15th Avenue/Thomas
308	Library Building	15th Avenue/Thomas
309	Auditorium/Administration	15th Avenue/Thomas
310	Science Building	15th Avenue/Thomas
311	Liberal Arts Building	15th Avenue/Thomas

NORTH PHOENIX HIGH SCHOOL HISTORIC DISTRICT

313	Liberal Arts/Administration	1101 E. Thomas
314	General Science Building	1101 E. Thomas
315	Auditorium	1101 E. Thomas
316	Cafeteria/Heating Plant	1101 E. Thomas
317	Gymnasium	1101 E. Thomas
318	Stadium	1101 E. Thomas

RECOMMENDED ELIGIBLE SCHOOL BUILDINGS: PREVIOUS SURVEYS

The following is a listing of Historic Educational Buildings documented from previous surveys that are recommended for listing on the National Register and the City Historic Property Register.

<u>NUMBER</u>	<u>NAME</u>	<u>ADDRESS</u>
Willo-960	Nancy O'Neill School	346 E. Coronado
N/A	Emerson School	1817 N. 7th Street
N/A	Emerson School Auditorium	1817 N. 7th Street
GA-16	Alhambra School Gymnasium	Grand Avenue
CAP-274.0	Jackson School	201 S. 20th Avenue
N/A	Cartwright School Teacherage	5833 W. Thomas Rd.

<u>INVENTORY NUMBER</u>	<u>NAME</u>	<u>ADDRESS</u>	<u>DATE OF CONSTRUCTION</u>	<u>ACTUAL OR ESTIMATED</u>
301	Pendergast School	3802 N. 91st Ave.	1909-12	Act.
302	Cartwright School	6833 W. Thomas Rd.	1924	Act.
303	Issac Jr. High #1	3402 W. McDowell Rd.	1931	Est.
304	Issac Jr. High Gym	3402 W. McDowell Rd.	1938	Act.
305	Grand Ave. School	2535 N. 24th Ave.	1931	Est.
306	Franklin School	1625 W. McDowell Rd.	1926	Act.
307	Phoenix Jr. College Cafeteria	Thomas & 15th Ave.	1939	Act.
308	Phoenix Jr. College Library	Thomas & 15th Ave.	1939	Act.
309	Phoenix Jr. College Auditorium/Admin.	Thomas & 15th Ave.	1939	Act.
310	Phoenix Jr. College General Science	Thomas & 15th Ave.	1939	Act.
311	Phoenix Jr. College Liberal Arts	Thomas & 15th Ave.	1939	Act.
312	Phoenix Jr. College Gymnasium	Thomas & 15th Ave.	1939	Act.
313	North Phoenix High Liberal Arts/Admin.	1101 E. Thomas Rd.	1939	Act.
314	North Phoenix High Science	1101 E. Thomas Rd.	1939	Act.

INVENTORY OF
 HISTORIC EDUCATIONAL BUILDINGS
 FOR THIS SURVEY

INVENTORY NUMBER	NAME	ADDRESS	DATE OF CONSTRUCTION	ACTUAL OR ESTIMATED
315	North Phoenix High Auditorium	1101 E. Thomas Rd.	1939	Act.
316	North Phoenix High Cafeteria/Heating Plant	1101 E. Thomas Rd.	1939	Act.
317	North Phoenix High Gymnasium	1101 E. Thomas Rd.	1939	Act.
318	North Phoenix High Stadium	1101 E. Thomas Rd.	1939	Act.
319	Arizona Academy (North)	1325 N. 14th St.	1920	Est.
320	Arizona Academy (South)	1325 N. 14th St.	1920	Est.
321	John G. Whittier School	2004 N. 16th St.	1929	Act.
322	Madison #1 School	5525 N. 16th St.	1931	Est.
323	McKinley School	512 E. Pierce St.	1930 1919	Act.
324	Booker T. Washington School	1209 E. Jefferson St.	1928	Act.
325	Carver High School	521 E. Grant St.	1926	Act.
326	Dunbar School	701 S. 9th Ave.	1925	Est.
327	Murphy #1 School	2625 W. Buckeye Rd.	1931	Est.
328	Riverside School	51st Ave. & Buckeye Rd.	1939	Est.
329	St. Mary's School	231 N. 3rd Street	1925	Act.


INVENTORY OF
HISTORIC EDUCATIONAL BUILDINGS
FOR THIS SURVEY

LISTED ON NR	DESIGNATED DISTRICT	PREVIOUS SURVEY	SURVEY INV. #	NAME	LOCATION	DATE
NR		Ros'		Kenilworth School	1210 N. 5th Ave.	1920-26/ 1936
NR		Willo	734	Fairhope School	90 W. Virginia	1930
		Willo	960	Nancy O'Neill School	346 E. Coronado	1931
		Coronado		Emerson School	1817 N. 7th St.	1921/27
		Coronado		Emerson School Auditorium	1817 N. 7th St.	1927
		GA	GA-16	Alhambra School Gymnasium	3800 Grand Ave.	1921
		CAP	CAP 274.0	Jackson School	201 S. 20th Ave.	1921-22
				Cartwright School Teacherage	5833 W. Thomas Rd.	1928
NR				Monroe School	215 N. 7th St.	1914
NR				Adams School	800 W. Adams St.	1911
NR				Adams Primary School	800 W. Woodland	1919/1926
NR				Adams Manual Training Bldg.	800 W. Woodland	1926
NR	PUHS			PUHS-Domestic Arts Bldg.	512 E. Van Buren	1912
NR	PUHS			PUHS-Auditorium	512 E. Van Buren	1912/1929
NR	PUHS			PUHS-Science Hall	512 E. Van Buren	1912
NR	PUHS			PUHS-Liberal Arts Building	512 E. Van Buren	1921
NR	PUHS			PUHS-Gymnasium	512 E. Van Buren	1941

THE UNIVERSITY OF
 DOCUMENTED
 EDUCATIONAL
 BUILDINGS
 PREVIOUSLY
 HISTORIC

OVERVIEW: EDUCATION IN PHOENIX: 1871-1942

Introduction



**306: FRANKLIN SCHOOL,
1926**

One of the first institutions established in any community was the town school. On the unpredictable and often harsh American southwestern frontier, the construction of a schoolhouse represented a sense of stability and community in an area which had little of either. While some multi-room schools were constructed in Phoenix by the end of the 1890s, for the most part small, one or two room schoolhouses characterized the type of school in operation in Phoenix during the nineteenth century.

In 1900 Phoenix was a town of 5544 people. By 1940, Phoenix had grown into a active city boasting a population of 65,414. This large increase in population over a forty year period meant a corresponding increase in school age children. More children resulted in the construction of not simply more schools, but larger and more diverse schools as well. Of the schools represented in this survey, two were constructed between 1910 and 1920, eight were constructed between 1921 and 1930 and seven were constructed between 1931 and 1940. These schools provided education to students of all ages including elementary, secondary, and post secondary. Additionally, schools with religious affiliations were constructed including St. Mary's School (1925) and the Arizona Academy (ca.1920).

Phoenix School Districts

From the beginning of formal education in Phoenix in the early 1870s, school districts were formed as a mechanism

to administer the operation, the funding, and the construction of schools. Between 1871 and 1942, the population growth in Phoenix constituted the main factor influencing the creation of school districts and the corresponding construction of schools. Although some elementary school districts, like Phoenix District #1, enjoyed a relatively stable existence throughout this time frame, other districts lasted for only a short time. Many school districts either folded, consolidated, or were annexed by other districts because of population shifts or financial difficulties. However, by the end of 1942, there were thirteen elementary school districts in Phoenix as listed below:

Phoenix #1 (organized 1871)
Grand Avenue #30 (annexed by Phoenix #1 in 1943)
Riverside #2 (organized 1872)
Isaac #5 (organized 1878)
Wilson #7 (organized 1879)
Osborn #8 (organized 1879)
Creighton #14 (organized 1884)
Murphy #21 (organized 1886)
Balsz #31 (organized 1888)
Madison #38 (organized 1890)
Roosevelt #66 (organized 1912)
Alhambra #88 (organized 1918)
Cartwright #83 (organized 1921)

While elementary school districts existed in Phoenix starting in 1871, no high school or high school district existed in Phoenix until 1895. In fact, any student who wanted to pursue their education to the secondary level either had to take advanced work at an elementary school or attend Tempe Normal School.

However, this situation changed in 1895 when the Territorial Legislature passed a law which provided for the organization of union high school districts by two or more elementary school districts. Upon passage of this bill, thirteen adjacent elementary school districts united to form the Phoenix Union High School

District in 1895. High school classes were conducted on the second floor of the Central School until 1897 when the school district purchased the Churchill Residence, located on the corner of 7th and Van Buren Streets. While this purchase saved the expense of constructing a new school building, enrollment continued to increase to the point that by 1910 a larger facility was necessary. Consequently, the construction of a new campus began in 1911 with the three original buildings of the Phoenix Union High School being completed in 1912. By 1942, the Phoenix Union High School District consisted of five schools including the Phoenix Union High School, the Phoenix Union High School for Colored Students (Carver High School), the North Phoenix High School, the Phoenix Technical School, and the Phoenix Jr. College.

Phoenix Schools

Although the city of Phoenix did not receive its first schoolhouse until 1873, the children of the frontier started their first lessons on September 5, 1871, in the courtroom of the county courthouse. This long adobe building, located on the east side of First Avenue, just south of Washington Street, housed students for two years before Phoenix District #1 built a schoolhouse. Other valley students did not have to wait long for a building of their own. Private funds erected a schoolhouse in District #2 at Mesquite, south of Phoenix, in 1872. That same year, a Mr. J. A. Chenowith began conducting a private school in his home.

Between 1871 and 1873, Phoenix' first public school opened and closed regularly due to the availability of funds. In November 1873, the first public schoolhouse in Phoenix opened on what is now Central Avenue between Van Buren and Monroe. The adobe schoolhouse, measuring 20 ft. x 30 ft. with a 16 ft. high ceiling, served Phoenix school children for seven

years. In 1880 a new brick, two-story schoolhouse was built just west of the adobe building. This building, which was thought to have been the fourth brick building in Phoenix, came to be called the Central School. Classes continued for primary grades 1-3 in the old adobe for eight more years. In January 1883, Catholic education in the valley began with the schooling of Mexican children in the rear of a Catholic church.

In 1888 the old adobe schoolhouse was torn down while a year later, two new elementary schools opened in Phoenix. East End School; located on Washington and 9th Streets; and West End School; located on the block bounded by 6th and 7th Avenue between Jackson and Madison Streets, brought the number of public schools in Phoenix to three. In March 1892, Catholic education in Phoenix expanded with the laying of a cornerstone for a Catholic convent school.

In 1893, Central School expanded with the addition of twelve rooms in the form of wings around the old building. In 1895, district schools opened in the outlying communities of Fowler, Creighton, and Glendale. McDowell was given a district at this time but no school building. Classes were to be held in the old post office. In 1898, a beautiful home once owned by former San Francisco lawyer, General Clark Churchill, opened as Phoenix Union High School's first building. In 1899 the opening of Five Points School brought the schoolhouse total in Phoenix to four.

The first four decades of the twentieth century saw the number of school-age children in the valley grow by leaps and bounds. By 1909, six schools including Lincoln, McKinley, East End, West End, Fillmore, and Central existed under John D. Loper, Phoenix School District Superintendent of Schools. These schools flourished under Loper, who would reign over the District for 35 years.

Between 1909 and 1912 Pendergast District erected a school building and in 1911 two new schools were added in the Phoenix District. Adams School was constructed, East End School was razed, and Washington School was started on the old East End site. In 1912 West End School was destroyed by arson fire and in September three new buildings were built at Phoenix Union High School: the Auditorium, the Science Hall, and the Domestic Arts Building.

The consolidated school on 7th Street as well as Alhambra School were constructed in 1913. Heralded as the largest structure of its kind in the state, Monroe School opened in 1914 at 7th Street and Monroe. That year saw the construction of Roosevelt School and additions built at Pendergast School.

In 1916 the old Central School was abandoned for school purposes. The school was not empty for long, however, as it soon became the home of the executive offices of Superintendent Loper, and the remainder was renovated for rental use. However, after much controversy, school officials decided to tear down the old Central School in 1919 to make way for the "Hotel Apache." Other significant events which occurred in the realm of education in Phoenix in the second decade of the twentieth century included the appointment of Grace Court to the office of principal at Adams School in 1918 and the construction of Peoria Elementary School in 1919. Additions to the Roosevelt School and the Osborn School were made in that same year.

Phoenix and its surrounding area experienced a growth spurt in the early 1920s resulting in school buildings being enlarged and new structures being built in an effort to accommodate the growing number of children. In fact, overcrowded classrooms became such a problem that

in 1924 Superintendent Loper stated that "In all but one school...hallways have been converted into temporary classrooms, while in many instances playgrounds are being appropriated for the same purpose." In response to this situation Phoenix District #1 voters passed four separate bond issues between 1920 and 1930 totaling more than 1.4 million dollars in an effort to expand existing schools and to construct new schools.

In 1920 Kenilworth School opened as the first big push for new schools in Phoenix began. That year the Phoenix School District passed a school bond issue for \$300,000. Six school sites were favored and Superintendent Loper promised the building would begin immediately on three of those sites.

With these funds the Jackson School, the Emerson School, the Longfellow School were built in 1921. The Phoenix Union High Schools' Liberal Arts building also opened in 1921. The Balz Elementary School was built the following year.

In 1923, Longview Elementary School was constructed. Cartwright, Osborn, and Murphy Elementary School's were built in 1924, and in 1925 Garfield and Dunbar Schools were added to the list of Phoenix District #1 schools. Additions to Jackson Elementary School also took place that year.

One public school, Lowell, and one private school, St. Mary's Elementary, were constructed in 1925/26. The Lowell School along with Dunbar (1925) and Franklin (1926) schools were constructed with funds from a \$650,000 bond issue passed by Phoenix District #1 voters in 1924. Designed by Lescher and Mahoney, the St. Mary's Elementary School was built at a cost of \$200,000. Other construction which took place at Phoenix schools in 1926 included additions to the Adams Primary Building, the Roosevelt School, and Kenilworth School.



326 : DUNBAR S
1925

Also constructed in 1926 was the Phoenix Union High School for Colored Students. This school was funded by a special \$150,000 bond issue passed by Phoenix Union High School District voters on June 10, 1925. Prior to the construction of this school, black high school students attended a black high school located on the Phoenix Union High School campus. Segregation in Phoenix schools had existed since 1912 when the court upheld a 1909 ordinance passed by the Phoenix City Council allowing for separate but equal educational facilities for black students. Elementary schools designated for black students included the Douglas School, the Dunbar School, and the Booker T. Washington School. Phoenix schools remained racially segregated until the Phoenix School Board voted to end this policy in 1953. The United States Supreme Court reinforced this action in 1954 with their decision in Brown vs Board of Education.

In 1928 the Booker T. Washington School became the second school in Phoenix to open specifically for black students. The Buckeye High School and the Cartwright School Teacherage were also built in that year. Additions were constructed at Roosevelt and Washington Schools. 1928 also stands out as the year Brophy College Preparatory was founded. Built on North Central Avenue, this architectural landmark continues to flourish today under Jesuit direction.

Located at Palm Lane at Whittier, the John G. Whittier School opened in 1929. Additionally, in 1929 the Phoenix Union High School rebuilt their auditorium, another Pendergast building was constructed, Fowler Elementary opened, and Buckeye Elementary added on to their building. The following year additions were added to Buckeye High School and Balz School. A new McKinley school and Fairhope School (a private school) were also built in 1930. Another private school was constructed in

McKinley - 1919

1930-31; the O'Neil Boarding School joined Murphy #1 and Grand Avenue School as 1931 additions to the roster of Phoenix Schools.


While during the 1920s Phoenix schools experienced unprecedented growth, the onset of the depression in the early 1930s ushered in difficult times for educational systems not only in Phoenix, but throughout the United States. In Phoenix, school enrollment continued to increase while the budgets of school districts decreased. For example, in 1933 the city treasury almost went bankrupt which resulted in wage cuts for all teachers and administrators and stopped all school maintenance.

This reduction in funds also resulted in less school construction in Phoenix after 1932. Although two private schools were constructed, namely the Jokake School for Girls (1934) and the St. Mary's High School for Boys (1937), public school construction in Phoenix was mainly confined to expanding existing facilities. For example, school officials authorized the construction of an addition at Jackson Elementary in 1935; a shop building at Buckeye High School, a gymnasium at Peoria High School, and an addition at Kenilworth School in 1936; a new Buckeye Elementary School in 1937; and an auditorium/gymnasium at Glendale High School, a gymnasium at Isaac Jr. High School, and a gymnasium at Alhambra High School in 1938.

What school construction did take place in Phoenix in the 1930s was greatly aided by the availability of federal funds. With the election of Franklin Roosevelt in 1932 and the subsequent passage of such legislation as the National Industrial Recovery Act in 1933, federal relief organizations such as the Public Works Administration (PWA) were created. Phoenix area school districts and other government agencies could apply to these organizations for federal grants to expand, repair or construct

school buildings.

It was with the help of this type of federal funding that the Phoenix Union High School District more than doubled its size in 1939 with the construction of both the North Phoenix High School and the Phoenix Jr. College. The North Phoenix High School was built to relieve the overcrowded PUHS which enrolled over 5000 students in 1939. The construction of the North Phoenix High School was financed by both PWA funds totaling more than \$365,000 and money from a two million dollar bond issue. All the buildings at North Phoenix High School were completed in 1939 except for the athletic field which was built in 1940.



310: SCIENCE BUILDING
1939

The Phoenix Jr. College, established in 1920 as part of the Phoenix Union High School District, offered two years of post high school work which could be transferred to a four year institution. Between 1920 and 1929, the Phoenix Jr. College operated at such diverse locations as Cottonwood Court, a residence on 7th and Fillmore Streets, and in classrooms on the north end of the PUHS stadium. During this nine year period the enrollment at the Phoenix Jr. College grew dramatically from 54 students in 1920 to 450 students in 1929. In response to this growth, school officials constructed a new building for the school in 1929. Located at 7th and Fillmore Streets, this building contained nineteen classrooms and cost \$120,000.

The Phoenix Jr. College remained at this location until 1939 when, with the help of over \$250,000 from the Works Progress Administration (WPA), its present campus at 1202 West Thomas Road was constructed. All the buildings were completed in 1939 except for the tennis courts which were finished in 1940.

In addition to this burst of construction at the high school level in 1939, elementary schools also

experienced growth in this year. Construction at elementary schools in 1939 included the completion of the Riverside School, a new auditorium at Murphy School and additions at Grant, Fowler, and Balz schools.

School construction in 1940 was highlighted by the construction of the Washington Elementary School Auditorium along with additions to the second floor of the St. Mary's High School for Girls and to the Emerson School. In 1941 the Alhambra Elementary School Clubroom addition to the auditorium was built along with the Phoenix Union High School Gymnasium. In 1943 school officials changed the name of the Phoenix Union High School for Colored Students to Carver High School. John D. Loper, Superintendent of Schools for Phoenix School District for the previous 35 years, retired in 1944.

The latter half of the 1940's witnessed the destruction of more than one of Phoenix' old school structures.

In 1947 Lincoln School was demolished along with the old McKinley School in 1948 and the Churchill House, Phoenix Union High School's oldest building, in 1949.

In 1952 Grace Court retired as Principal of Adams School and the school was renamed in her honor. The following year Carver High School opened its doors to both black and white students. The move proved fatal for Carver as the controversy surrounding desegregation forced the closure of the high school one year later.

In 1972 Monroe School closed and after many threats and much controversy, was put on the National Register of Historic Places in 1977. The Phoenix School District ordered Capitol and Grant Schools closed in 1977 as well as portions of Grace Court and Grand Avenue Schools. In 1981 Lowell School was demolished.

HISTORIC INSTITUTIONAL AND PUBLIC BUILDINGS

METHODOLOGY

Public and institutional buildings not associated with education or religion constitute the third category of resource for this theme study. The goal of the survey of this category was to provide a comprehensive inventory of historic resources associated with governmental, institutional and quasi-public activities. The types of resources include public parks and recreation buildings, facilities for government, buildings for government sponsored social service activities, and quasi-public fraternal or civil service buildings.

As the first step in developing the inventory, an initial enumeration of this category of resource was created using the 1942 Phoenix City Directory. The directory listed indexes for the following categories:

- United States Offices
- Arizona State Government
- Maricopa County Government
- Phoenix City Government
- Clubs and Miscellaneous Organizations
- Masonic Organizations

The 1942 City Directory listed offices, etc., by address for each entity in the above categories. Some functions were housed in buildings constructed for that purpose, while others were located in leased space in commercial buildings. For the purposes of this survey, only entities that were housed in their own building, were listed on the preliminary inventory.

The preliminary inventory, based on the 1942 City Directory, provided a list of 55 public or quasi-public buildings. An index card was prepared for each building on the list, noting the building name, address, and name(s) of the offices, agencies, or other entities housed in that building.

Each of these 55 sites was then visited to determine if the building still existed. This field reconnaissance revealed that only 36 of the 55 public or quasi-public buildings identified in the 1942 Phoenix City Directory remains today.

The trimmed down preliminary inventory list containing 36 buildings was then compared against the records on file at the Arizona State Historic Preservation Office and the City of Phoenix Historic Preservation Section to identify which buildings had been documented in previous surveys or had

been listed on the National Register. This research uncovered that 18 buildings had been previously documented. Nine of these buildings were listed on the National Register and 13 had been identified in previous historic property survey projects. These 18 buildings were then placed on a list entitled Inventory of Previously Documented Historic Governmental, Institutional or Quasi-Public Resources. The remaining 18 buildings comprise the Inventory of Historic Governmental, Institutional or Quasi-Public Buildings for This Survey.

In addition to the public buildings indexed in the 1942 City Directory, the previous historic property survey titled City of Phoenix Historical/Architectural Survey of City-Owned Properties was consulted. The report contains an inventory of Pre-1946 properties that were owned by the City of Phoenix at the time of the survey in 1986. A total of 115 buildings were documented. Ninety (90) of those were originally built, acquired, or developed with the support of the City of Phoenix before 1946. The remaining 25 buildings were not originally built by the city, but which it has since acquired.

The 115 building inventory includes 88 buildings built originally as parks, public service or public utility buildings that were not enumerated through the 1942 City Directory indexes. They are quantified by category below:

<u>NUMBER OF RESOURCES</u>	<u>CLASSIFICATION OR USE</u>
1	Fire station
5	Pueblo Grande Museum Site
12	Encanto Golf Course & Park
14	Other City Parks
15	Papago Park
35	South Mountain Park
3	City Water System
3	Public Housing Projects

The list totals 88 additional historic public or institutional buildings that were added to the Inventory of Previously Documented Historic Governmental, Institutional or Quasi-Public Resources. Consequently, this list contains a total of 106 resources.

The two inventories of Historic Governmental, Institutional or Quasi-Public Architecture in Phoenix contain a total of 124 buildings. Once it was determined that 106 of these buildings had already been surveyed, the research was then focused on the 18 undocumented properties. Each of those buildings was again visited in the field. Using an Arizona State Historic Building Inventory Form, information was recorded concerning the physical appearance and condition of each building. A photograph was taken and sketch maps were

drawn showing the building's configuration and placement on the site.

Research was conducted for each building to determine the original date of construction and other important information about the origins and history of the resource. A review of the early city directories was conducted noting the listing of each building from year to year until the year the building was first listed. This provided a probable date of construction and the basis for additional research. Follow up research included reading historic newspapers, and contacting the agency or entity, if it still existed, for records they may have on file concerning the early history of their building.

Information concerning the historic background of each building was added to the inventory form. An evaluation of the building's architectural merits was noted, as well as for other categories of historic association or contributions to community development.

SUMMARY AND RECOMMENDATIONS

A review of the two inventory lists containing a total of 124 Governmental, Institutional, and Quasi-Public Buildings was made in order to evaluate which properties may be eligible for listing on the National Register of Historic Places or the City of Phoenix Historic Property Register.

A listing of the properties inventoried in *this survey* that are recommended as eligible for the National Register and the City of Phoenix Historic Properties Register are as follows:

<u>NUMBER</u>	<u>NAME</u>	<u>ADDRESS</u>
401	Board of Education Building	331 N. 1st Avenue
403	Florence Crittenden Home	1022 E. Garfield
409	Research and Eval. Bldg. Hospital for the Insane	2500 E. Van Buren
411	Community Center Bldg. Hospital for the Insane	2500 E. Van Buren
412	Phoenix Indian Hospital Building #1	1550 Indian School
413	Phoenix Indian Hospital Building #4	1550 Indian School
417	National Guard Arsenal	5636 E. McDowell
418	Mayse Luddeman House/ Virgil Bell Post #1710-VFW	1314 E. Jefferson
419	Phoenix Housing Authority	301 W. Pima

<u>INVENTORY NUMBER</u>	<u>NAME</u>	<u>ADDRESS</u>	<u>DATE OF CONSTRUCTION</u>	<u>ACTUAL OR ESTIMATED</u>
401	Board of Education	331 N. 1st Ave.	1917	Act.
402	Arizona Farmer Bldg.	313 N. 3rd Ave.	ca1929	Est.
403	Florence Crittenden Home	1002 E. Garfield St.	ca1930	Est.
404	Aspen Hall Hospital for the Insane	2500 E. Van Buren St.	1924	Act.
405	Birch Hall Hospital for the Insane	2500 E. Van Buren St.	ca1937	Est.
406	Flamenco Hall Hospital for the Insane	2500 E. Van Buren St.	1928	Act.
407	Hermosa Hall Hospital for the Insane	2500 E. Van Buren St.	1938	Act.
408	Garage-Paint Shops Bldg Hospital for the Insane	2500 E. Van Buren St.	1939	Act.
409	Research & Evaluation Bldg Hospital for the Insane	2500 E. Van Buren St.	1912	Act.
410	Power Plant Hospital for the Insane	2500 E. Van Buren St.	1909	Act.
411	Community Center Bldg Hospital for the Insane	2500 E. Van Buren St.	1914	Act.
412	Building #1 Phoenix Indian Hospital	1550 E. Indian School Rd.	ca1922	Est.
413	Building #4 Phoenix Indian Hospital	1550 E. Indian School Rd.	ca1939	Est.

INVENTORY OF HISTORIC
 INSTITUTIONAL AND PUBLIC
 BUILDINGS FOR THIS SURVEY

INVENTORY NUMBER	NAME	ADDRESS	DATE OF CONSTRUCTION	ACTUAL OR ESTIMATED
414	Building #5 Phoenix Indian Hospital	1550 E. Indian School Rd.	ca1935	Est.
415	RESERVED <i>Masonic Temple</i>			
416	Camelback Womens Club	NE corner 38th St. & Indian School Rd.	ca1934	Est.
417	National Guard Arsenal	5636 E. McDowell Rd.	1936-37	Act.
418	Mayse Luddeman House- V.F.W. Virgil Bell Post #1710	1314 E. Jefferson St.	ca1916	Est.
419	Housing Authority City of Phoenix	301 W. Pima	ca1940	Est.

INVENTORY OF HISTORIC
 INSTITUTIONAL AND PUBLIC
 BUILDINGS FOR THIS SURVEY

LISTED ON NR	DESIGNATED DISTRICT	PREVIOUS SURVEY	SURVEY INV. #	NAME	LOCATION	DATE
		GM	GM 1.1	VFW Armory	736 W. Woodland	1928
		GM	GM 1.2	Arizona National Guard Bldg.	860 W. Van Buren	1939
NR		GM	GM 139.0	El Zaribah Temple	1502 W. Washington	ca1921
		GM	GM 142.0	Arizona State Building	1688 W. Adams St.	ca1928
		GM	GM 237.1	The Arizona Museum	1002 W. Van Buren	1927
		GM	GM 434.0	ADOT Building	18th Ave. and W. Jackson	ca1920
NR		GM	GM 436.0	Arizona State Capitol	1700 W. Washington	1899-1937
NR		PC	20-7	Knights of Pythias Building	829 N. 1st Ave.	1928
		PC	30-2	Luhr's Post Office Station	25 W. Jefferson	1924
		PC	37-13	Patton's Grand Theater/Dorris Opera House/Elks Club & Theater/Apache Theater	332 W. Washington	1898/1930
		PC	37-16	IOOF Hall	245 W. Adams St.	1920
NR		PC	273-2	Lois Grunow Memorial Clinic	926 E. McDowell	1931
		GA	GA-10	State Programs Administration	1824 W. McDowell	1938
NR				United States Post Office	522 N. Central	1936-37
NR				Phoenix Carnegie Library	1101 W. Washington	1907-08
NR				Maricopa County Courthouse	125 W. Washington	1928-1929
NR				Central AZ Power/Light Bldg.	300 W. Washington	---

INVENTORY OF HISTORICAL AND
 DOCUMENTED INSTITUTIONAL AND
 PUBLIC BUILDINGS

LISTED ON NR	DESIGNATED DISTRICT	PREVIOUS SURVEY	SURVEY INV #	NAME	LOCATION	DATE
NR				Orpheum Theater Building	209 W. Adams	---
		Phx-CO	069	Fire Station No. 8	541. W. Encanto	ca1942
		Phx-CO	131-1	Pueblo Grande Director's Office	4819 E. Washington	1936-37
		Phx-CO	131-2	Pueblo Grande Shop and Storage	4819 E. Washington	1936-37
		Phx-CO	131-3	Pueblo Grande Help's Quarters	4819 E. Washington	ca1910
		Phx-CO	131-4	Pueblo Grande Storage Building	4819 E. Washington	ca1934-36
		Phx-CO	131-5	Pueblo Grande Storage Building	4819 E. Washington	1934-36
		Phx-CO	139-1	Norton House	2700 N. 15th Ave.	1912-13
		Phx-CO	139-2	Norton House Carriage House	2700 N. 15th Ave.	1912-13
		Phx-CO	144-1	Encanto Golf Course Vehicle Maintenance Bldg.	2300 N. 17th Ave.	1936
		Phx-CO	144-2	Encanto Golf Course Shop Building	2300 N. 17th Ave.	1935
		Phx-CO	144-3	Golf Course Storage Bldg.	2300 N. 17th Ave.	1935
NR		Phx-CO	229-1	Encanto Park Club House	15th Ave./ Encanto Park	1936

INVENTORIES OF PREVIOUSLY
 DOCUMENTED INSTITUTIONAL AND
 PUBLIC BUILDINGS

LISTED ON NR	DESIGNATED DISTRICT	PREVIOUS SURVEY	SURVEY INV.#	NAME	LOCATION	DATE
NR		Phx-CO	229-2	Encanto Park Boat House	15th Ave./ Encanto Park	1936
NR		Phx-CO	229-3	Encanto Park Lagoon Pumphouse	15th Ave./ Encanto Park	1936
NR		Phx-CO	229-5	Encanto Park Locker House (Pro Shop)	15th Ave./ Encanto Park	1936
NR		Phx-CO	229-6	Encanto Park Restrooms	15th Ave./ Encanto Park	1937-38
NR		Phx-CO	229-7	Encanto Park Caddy House	15th Ave./ Encanto Park	1935
		Phx-CO	230	Grant Park Bath House	Grant Park/ 714 S. 2nd Ave.	ca1938
		Phx-CO	249-1	University Park Bath House	1006 W. Van Buren	1934
		Phx-CO	249-2	University Park Pumphouse	1006 W. Van Buren	1936
		Phx-CO	254	Central Park Restrooms	S 1st St./E Tonto	1938
NR		Phx-CO	256-1	Coronado Park Bath House	N. 12th St./ E. Coronado	1936
NR		Phx-CO	256-2	Coronado Park Snackshop Building	N.12th St./ E. Coronado	ca1938-39
NR		Phx-CO	256-3	Coronado Park Pumphouse	N. 12th St./ E. Coronado	1936
NR		Phx-CO	256-4	Coronado Park Scott-Darcy Plant #2	N. 12th St./ E. Coronado	1938

INVENTORY OF PREVIOUSLY
DOCUMENTED INSTITUTIONAL AND
PUBLIC BUILDINGS

LISTED ON NR	DESIGNATED DISTRICT	PREVIOUS SURVEY	SURVEY INV. #	NAME	LOCATION	DATE
		Phx-CO	259-1	Eastlake Park Pumphouse	1548 E. Jefferson	ca1930-33
		Phx-CO	259-2	Eastlake Park Bandshell	S. 16th St./ E. Washington	ca1945
		Phx-CO	259-3	Eastlake Park Bath House	S. 16th St./ E. Washington	1938
		Phx-CO	270	Monterey Park Scott-Darcy Plant #1	350 E. Oak	1938
		Phx-CO	275-1	Verde Park/Pumphouse	9th St/Van Buren	1938
		Phx-CO	275-2	Verde Park/ Shuffleboard Shelter	9th St/Van Buren	1936
		Phx-CO	291-1	Papago Park Table Ramada #3	Papago Park	1934-36
		Phx-CO	291-2	Papago Park Table Ramada #4	Papago Park	1934-36
		Phx-CO	291-3	Papago Park Table Ramada #5	Papago Park	1934-36
		Phx-CO	291-4	Papago Park Table Ramada #6	Papago Park	1934-36
		Phx-CO	291-5	Papago Park Table Ramada #7	Papago Park	1934-36
		Phx-CO	291-6	Papago Park Table Ramada #8	Papago Park	1934-36
		Phx-CO	291-7	Papago Park Table Ramada #9	Papago Park	1934-36

INVENTORY OF PREVIOUSLY
 DOCUMENTED INSTITUTIONAL AND
 PUBLIC BUILDINGS

LISTED ON NR	DESIGNATED DISTRICT	PREVIOUS SURVEY	SURVEY INV. #	NAME	LOCATION	DATE
		Phx-CO	291-8	Papago Park Table Ramada #10	Papago Park	1934-36
		Phx-CO	291-9	Papago Park Table Ramada #13	Papago Park	1934-36
		Phx-CO	291-10	Papago Park Table Ramada #14	Papago Park	1934-36
		Phx-CO	291-11	Papago Park Table Ramada #14	Papago Park	1934-36
		Phx-CO	291-12	Papago Park Restroom Building	Papago Park	1935
		Phx-CO	291-13	Papago Park Amphitheater	Papago Park	1934
		Phx-CO	291-14	Governor Hunt's Tomb	Papago Park	1932
		Phx-CO	291-15	Caretaker's House Papago Park Zoo	Papago Park	1935
		Phx-CO	293-1	Caretaker's Quarters Park Office	South Mt. Park Stephen Mather Dr.	1937
		Phx-CO	293-2	Park Office Restrooms	South Mt. Park Stephen Mather Dr.	1937
		Phx-CO	293-3	Headquarters and Museum Building	South Mt. Park Stephen Mather Dr.	1934
		Phx-CO	293-4	Concessionaire's Quarters	South Mt. Park Stephen Mather Dr.	1937

INVENTORY OF PREVIOUSLY
 DOCUMENTED INSTITUTIONAL AND
 PUBLIC BUILDINGS

LISTED ON NR	DESIGNATED DISTRICT	PREVIOUS SURVEY	SURVEY INV. #	NAME	LOCATION	DATE
		Phx-CO	293-5	Stableman's House	South Mt. Park Stephen Mather Dr.	ca1937
		Phx-CO	293-6	Las Ramadas Picnic Area Restroom Building	South Mt. Park Las Ramadas Area	1936
		Phx-CO	293-7	Ramada #1A and 2A	South Mt. Park Las Ramadas Area	1936
		Phx-CO	293-8	Ramada #3A thru 6A	South Mt. Park Las Ramadas Area	1936
		Phx-CO	293-9	Ramada #7A thru 8A	South Mt. Park Las Ramadas Area	1936
		Phx-CO	293-10	Serving Table Ramada	South Mt. Park Las Ramadas Area	1936
		Phx-CO	293-11	Restroom Building	South Mt. Park Piedras Grandes	1934
		Phx-CO	293-12	Restroom Building	South Mt. Park Piedras Grandes	1934
		Phx-CO	293-13	Ramada #4	South Mt. Park Piedras Grandes	1934
		Phx-CO	293-14	Stone Table	South Mt. Park Piedras Grandes	1934-36
		Phx-CO	293-15	San Juan Area Lookout Shelter	South Mt. Park San Juan Road Terminus	1936
		Phx-CO	293-16	Las Lomitas Restroom Building	South Mt. Park Las Lomitas	1937-38

INVENTORY OF PREVIOUSLY
 DOCUMENTED INSTITUTIONAL AND
 PUBLIC BUILDINGS

LISTED ON NR	DESIGNATED DISTRICT	PREVIOUS SURVEY	SURVEY INV. #	NAME	LOCATION	DATE
		Phx-CO	293-17	Dobbins Lookout Shelter	South Mt. Park Summit Road	1938
		Phx-CO	293-18	Lookout Shelter	South Mt. Park Telegraph Pass Rd	1936
		Phx-CO	293-19	Las Lomas Ramada #1	South Mt. Park Las Lomas Area	1939-40
		Phx-CO	293-20	Las Lomas Ramada #2	South Mt. Park Las Lomas Area	1939-40
		Phx-CO	293-21	Las Lomas Ramada #3	South Mt. Park Las Lomas Area	1939-40
		Phx-CO	293-22	Horse Stable	South Mt. Park Stephen Mather Dr.	1936-37
		Phx-CO	293-23	The Hideout Maintenance Building and Compound	South Mt. Park Stephen Mather Dr.	1937
		Phx-CO	293-24	Stone Picnic Table	South Mt. Park Piedras Grandes	1936-37
		Phx-CO	293-25	Picnic Ramada #1	South Mt. Park Piedras Grandes	1938
		Phx-CO	293-26	Picnic Ramada #2	South Mt. Park Piedras Grandes	1938
		Phx-CO	293-27	Picnic Ramada #3	South Mt. Park Piedras Grandes	1938
		Phx-CO	293-28	Picnic Ramada #5	South Mt. Park Piedras Grandes	1938

DOCUMENTED INSTITUTIONAL AND
PUBLIC BUILDINGS

LISTED ON NR	DESIGNATED DISTRICT	PREVIOUS SURVEY	SURVEY INV #	NAME	LOCATION	DATE
		Phx-CO	293-29	Picnic Ramada #6	South Mt. Park Piedras Grandes	1938
		Phx-CO	293-30	Picnic Ramada #7	South Mt. Park Piedras Grandes	1938
		Phx-CO	293-31	Picnic Ramada #8	South Mt. Park Piedras Grandes	1938
		Phx-CO	293-32	Picnic Ramada #9	South Mt. Park Piedras Grandes	1938
		Phx-CO	293-33	Telegraph Pass Lookout Shelter	South Mt. Park Telegraph Pass Rd	1936
		Phx-CO	293-34	Pima Canyon Stone Shelter	South Mt. Park Pima Canyon Rd	1936
		Phx-CO	293-35	Pima Canyon Restroom Building	South Mt. Park Pima Canyon Rd	1936
		Phx-CO	303-1	City Water Works	64th St/Thomas	1931
		Phx-CO	303-2	Water Works Overflow Tower	64th St/Thomas	1931
		Phx-CO	303-3	Water Works Overflow Tower	64th St/Thomas	1931
		Phx-CO	326	Frank Luke Public Housing Project	17th to 18th Sts Villa to McKinley	1941
		Phx-CO	327	Marcos de Niza Public Housing Project	1st to 4th Avenues Pima to Mohave	1941
		Phx-CO	350	Mathew Hensen Public Housing Project	9th to 11th Avenues Grant to	1941
		Phx-CO	450	Duppa/Montgomery Homestead	Sherman/1st Avenue	1872-90

DOCUMENTED INSTITUTIONAL AND PUBLIC BUILDINGS

BIBLIOGRAPHY

- "Arizona Academy 1941-42, 21st Annual Announcement."
(Located at the Arizona State Library, Phoenix,
Arizona).
- Arizona Republic. Phoenix, Arizona, 1890-1942,
Various Issues.
- Barney, James. "Early Public School History of Phoenix."
Sheriff Magazine. February 1958.
- Blue, Mabel. "A History of the Phoenix College." M. A.
Thesis, Arizona State University, 1948.
- Charles Hall Page and Associates. Phoenix Historic
Building Survey. Planning Department, City of Phoenix,
1979.
- Gerald A. Doyle & Associates. The Roosevelt Neighborhood
Historic Buildings Survey. The Roosevelt Action
Association, 1982.
- Janus Associates, Inc. An Initial Survey of Historic
Resources Within the Phoenix Metropolitan Area.
Department of Defence, Army Corps of Engineers,
1977.
- Janus Associates, Inc. City of Phoenix Historical/
Architectural Survey of City Owned Properties.
Planning Department, City of Phoenix, 1986.
- Janus Associates, Inc. Grand Avenue Corridor Cultural
Resource Survey. Parsons Brinkerhoff, 1986.
- Janus Associates, Inc. Historical and Architectural
Resources Along the Inner Loop Corridor. Arizona
Department of Transportation, 1981.
- Janus Associates, Inc. Historical and Architectural
Resource Survey of the Government Mall, Capitol, and
Longview Redevelopment Areas. Planning Department, City
of Phoenix, 1987.
- Janus Associates, Inc. Historic Phoenix Commercial Property
Survey. Junior League of Phoenix, 1984.
- Janus Associates, Inc. Willo-Alvarado Historic Resource
Survey. Planning Department, City of Phoenix, 1989.
- Kotlanger, Michael J. "Phoenix, Arizona, 1920-1940." Ph.D.
diss., Arizona State University, 1983.

- Lawrence, Herning W. "A History of the Phoenix Union High School System, 1895-1948." M. A. Thesis, Arizona State University, 1949.
- Luckingham, Bradford. Phoenix: The History of a Southwestern Metropolis. Tucson: University of Arizona Press, 1989.
- Mawn, Geoffrey P. "Phoenix, Arizona: Central City of the Southwest, 1870-1920." Ph.D. diss., Arizona State University, 1979.
- Melbo, Irving R. Report of the Survey on the Phoenix Union High Schools and Phoenix College System. University of Southern California, 1954.
- Phoenix City Directories, Phoenix, Arizona, 1889-1942.
- Phoenix Union High School District. A Bicentennial Commemorative History of the Phoenix Union High School System. Phoenix: Phoenix Union High School District, 1976.
- Ryden Architects. South Mountain Agricultural Area Historic Resources Survey. Planning Department, City of Phoenix, 1989.
- Schill Architects. Resource Survey of the Evans-Churchill Area. Planning Department, City of Phoenix, 1988.
- Schools in Phoenix. Planning Department, City of Phoenix, 1972.
- "Sixteenth Annual Announcement, Arizona Academy 1935-36." (Located at the Arizona State Library, Phoenix, Arizona).
- Whiffen, Marcus. American Architecture Since 1780: A Guide to the Styles. Cambridge: MIT Press, 1976.

ARIZONA STATE HISTORIC PROPERTY INVENTORY

IDENTIFICATION PHOENIX CITY-WIDE SURVEY OF HISTORIC SURVEY AREA NAME: RELIGIOUS BUILDINGS
HISTORIC NAME: ST. MATTHEWS CATHOLIC CHURCH
ADDRESS/LOCATION: 2038 W. VAN BUREN
CITY/TOWN: PHOENIX, ARIZONA
TAX PARCEL NUMBER: 109-30-087C
OWNER: ROMAN CATHOLIC DIOCESE OF PHOENIX
OWNER ADDRESS: 400 E. MONROE ST.
PHOENIX, AZ 85004
HISTORIC USE: CHURCH
PRESENT USE: CHURCH
BUILDING TYPE: RELIGIOUS
STYLE: SPANISH ECLECTIC /MODERN
CONSTRUCTION DATE: 1940
ARCHITECT/BUILDER: UNKNOWN
INTEGRITY: ALTERED-ADDITIONS
CONDITION: GOOD

COUNTY: MARICOPA **SURVEY SITE:** 201
USGS QUAD: _____
T 1 **N** R 2E **S** 1 / SE $\frac{1}{4}$ **OF THE** SE $\frac{1}{4}$ **UTM** _____

Description (contd.)
ROOF TYPE: GABLE
ROOF SHEATHING: CLAY TILE
EAVES TREATMENT: EXPOSED RAFTERS
WINDOWS: ST-FIX-6 LITE. ST-AWN-MULTI-LITE
ENTRY: OFF-CENTER, RECESSED HOLLOW METAL DOOR
PORCHES: CORBELLED BRICK PORTION
STOREFRONTS: N/A

DESCRIPTION
STORIES: 1 **DIMENSIONS:** (l) 130(w) 80
STRUCTURAL MATERIAL: BRICK
FOUNDATION MATERIAL: CONCRETE
WALL SHEATHING: PAINTED BRICK
APPLIED ORNAMENT: DECORATIVE BRICK WORK AROUND DOOR, GLASS BLKS AT ENTRY

NOTABLE INTERIOR: UNKNOWN
OUTBUILDINGS: SCHOOL COMPLEX
ALTERATIONS: SCHOOL BUILDING ADDITIONS (1943)
PHOTOGRAPH _____
PHOTOGRAPHER: WOODWARD/CURRAN
DATE: SEPT 1980 **VIEW:** _____

SKETCH MAP:



ADDITIONAL DESCRIPTION/ANALYSIS (annotated form):

ROUND RED TILES AT SMALL ENTRY TOWER

RECOMMENDED ELIGIBLE FOR NATIONAL REGISTER

SIGNIFICANCE:

AREAS OF SIGNIFICANCE: COMMERCE___ COMMUNITY PLANNING___ ECONOMICS___
EXPLORATION/SETTLEMENT___ GOVERNMENTAL___ MILITARY___ RELIGION XX SCIENCE___
THEATRE___ TRANSPORTATION___ TOURISM___ OTHER(specify) ARCHITECTURE

HISTORIC ASSOCIATIONS (be concise):

PROMINENT OCCUPANT/HISTORIC ASSOCIATION(S) _____

RELATIONSHIP TO LOCAL DEVELOPMENT RELATES TO EXPANDING POPULATION WEST OF CITY
CULTURAL AFFILIATIONS _____ (2)

ARCHITECTURAL STYLE GOOD EXAMPLE OF MODERN STYLE INFLUENCE (1)

MAJOR ARCH. FORM/MATERIAL _____

ENGINEERING/STRUCTURAL _____

DISTRICT/STREETScape CONTRIBUTION _____

DISCUSSION AS REQUIRED: (1) ON REGIONAL SPANISH ECCLECTIC DESIGN. MODERN INFLUENCE DISPLAYED IN ENTRANCE FRONTISPIECE WITH ACCORDION LIKE CORBELLING AT RECESSED ENTRY, GLASS BLOCK, STYLIZED TOWER WITH INTEGRATED CROSS AND STEPPED BACK CORNERS. SPANISH ECCLECTIC DESIGN ILLUSTRATED BY CLAY TILE, TRADITIONAL GABLE ROOF, AND PILASTERED BAYS ALONG SANCTUARY WALLS.

(2) DURING LATE 1930s.

CONTEXT: ISOLATED/RURAL___ RESIDENTIAL STREET___ COMMERCIAL X CENTRAL SQUARE___
CBD:___ OTHER:_____

BIBLIOGRAPHY/SOURCES:

City Directories, City of Phoenix, 1889 -1942.

LISTING IN OTHER SURVEYS: _____

NATIONAL REGISTER STATUS: _____

LISTED___ DETERMINED ELIGIBLE___ DETERMINED NOT ELIGIBLE___ NOT EVALUATED___

COMMENTS/DEVELOPMENT PLANS/THREATS:

SURVEYOR CHRISSEY CURRAN SURVEY DATE SEPT 1990 DATE FORM COMPLETED OCT 1990

ARIZONA STATE HISTORIC PROPERTY INVENTORY

IDENTIFICATION PHOENIX CITY-WIDE SURVEY OF HISTORIC

SURVEY AREA NAME: RELIGIOUS BUILDINGS

HISTORIC NAME: CONVENT OF THE GOOD SHEPHERD

ADDRESS/LOCATION: 19TH AVE & NORTHERN

CITY/TOWN: PHOENIX, ARIZONA

TAX PARCEL NUMBER: 158-07-001A

OWNER: PHOENIX GOOD SHEPHERD ASSOCIATION

OWNER ADDRESS: 2001 N. 3RD ST #206
PHOENIX, AZ 85004

HISTORIC USE: CHURCH

PRESENT USE: VACANT

BUILDING TYPE: RELIGIOUS

STYLE: MISSION REVIVAL

CONSTRUCTION DATE: 1931

ARCHITECT/BUILDER: UNKNOWN

INTEGRITY: ALTERED-BURNED

CONDITION: POOR

COUNTY: MARICOPA **SURVEY SITE:** 202

USGS QUAD: _____

T 3N R 3E S 31 / SW 1/4 OF THE SW 1/4 UTM

Description (contd.)

ROOF TYPE: GABLE, MULTI

ROOF SHEATHING: CLAY TILE

EAVES TREATMENT: EXPOSED RAFTERS, DECORATIVE COPING AT PARAPET

WINDOWS: _____

ENTRY: _____

PORCHES: PORTICO, ELABORATE CAST-STONE ARCHITRAVE AT ENTRY, 1ST STORY ARCADE, 2ND STORY VERANDA AT N/S

STOREFRONTS: N/A

DESCRIPTION

STORIES: 3 **DIMENSIONS:** (l) 150 (w) 80

STRUCTURAL MATERIAL: BRICK

FOUNDATION MATERIAL: CONCRETE

WALL SHEATHING: STUCCO

APPLIED ORNAMENT: PORTAL WINDOW AT WEST

NOTABLE INTERIOR: _____

OUTBUILDINGS: SCHOOL COMPLEX

ALTERATIONS: GUTTED, BURNED AND VANDALIZED

PHOTOGRAPH _____

PHOTOGRAPHER: WOODWARD/CURRAN

DATE: SEPT 1990 **VIEW:** _____

SKETCH MAP:



ADDITIONAL DESCRIPTION/ANALYSIS (annotated form):

RECOMMENDED ELIGIBLE FOR NATIONAL REGISTER

SIGNIFICANCE:

AREAS OF SIGNIFICANCE: COMMERCE ___ COMMUNITY PLANNING ___ ECONOMICS ___
EXPLORATION/SETTLEMENT ___ GOVERNMENTAL ___ MILITARY ___ RELIGION XX SCIENCE ___
THEATRE ___ TRANSPORTATION ___ TOURISM ___ OTHER(specify) ARCHITECTURE

HISTORIC ASSOCIATIONS (be concise):

PROMINENT OCCUPANT/HISTORIC ASSOCIATION(S) _____

RELATIONSHIP TO LOCAL DEVELOPMENT _____

CULTURAL AFFILIATIONS _____

ARCHITECTURAL STYLE EXEMPLARY OF LARGE SCALE MISSION REVIVAL STYLE BUILDING.

MAJOR ARCH. FORM/MATERIAL _____ (1)

ENGINEERING/STRUCTURAL _____

DISTRICT/STREETScape CONTRIBUTION _____

DISCUSSION AS REQUIRED: (1) COMBINING STYLISTIC ELEMENTS OF MONTEREY
STYLE WITH CHARACTERISTIC MISSION REVIVAL LARGE CURVILINEAR PARAPET
AT FRONTISPICE AND SPANISH COLONIAL REVIVAL INFLUENCED CAST STONE
ORNAMENTATION AT ENTRANCE.

CONTEXT: ISOLATED/RURAL ___ RESIDENTIAL STREET ___ COMMERCIAL X CENTRAL SQUARE ___
CBD: ___ OTHER: _____

BIBLIOGRAPHY/SOURCES:

City Directories, City of Phoenix, 1889 -1942.

CITY OF PHOENIX PLANNING DEPARTMENT FILES

LISTING IN OTHER SURVEYS: _____

NATIONAL REGISTER STATUS: _____

LISTED ___ DETERMINED ELIGIBLE ___ DETERMINED NOT ELIGIBLE ___ NOT EVALUATED ___

COMMENTS/DEVELOPMENT PLANS/THREATS:

SURVEYOR CHRISSEY CURRAN SURVEY DATE SEPT 1990 DATE FORM COMPLETED OCT 1990

ARIZONA STATE HISTORIC PROPERTY INVENTORY

IDENTIFICATION PHOENIX CITY-WIDE SURVEY OF HISTORIC
SURVEY AREA NAME: RELIGIOUS BUILDINGS
HISTORIC NAME: OLIVET BAPTIST CHURCH
ADDRESS/LOCATION: 1601 W. ROOSEVELT
CITY/TOWN: PHOENIX, ARIZONA
TAX PARCEL NUMBER: 111-25-049
OWNER: FRED D. HARBIN
OWNER ADDRESS: 1601 W. ROOSEVELT #2
 PHOENIX, AZ 85007
HISTORIC USE: CHURCH
PRESENT USE: APARTMENTS
BUILDING TYPE: RELIGIOUS
STYLE: PERIOD REVIVAL-AMERICAN COLONIAL
CONSTRUCTION DATE: 1941
ARCHITECT/BUILDER: UNKNOWN
INTEGRITY: ALTERED-ADDITION
CONDITION: GOOD

COUNTY: MARICOPA **SURVEY SITE:** 203
USGS QUAD: _____
 T 1 N R 3E S 6 / NE 1/4 OF THE SW 1/4
 UTM _____

Description (contd.)
ROOF TYPE: GABLE, CLIPPED GABLE AT
ROOF SHEATHING: ASPHALT SHINGLES
EAVES TREATMENT: ENCLOSED, RETURN AT
 GABLE ENDS
WINDOWS: WD-DH-1/1
ENTRY: OFF-CENTER, WOOD W/GLASS
PORCHES: CANOPY
STOREFRONTS: N/A
NOTABLE INTERIOR: UNKNOWN
OUTBUILDINGS: APARTMENT BUILDING
 AT SOUTH
ALTERATIONS: ADDITION AT SOUTH WING

DESCRIPTION
STORIES: 1 1/2 **DIMENSIONS:** (1) 50(w) 30
STRUCTURAL MATERIAL: WOOD, BRICK APSE AT
 WEST END
FOUNDATION MATERIAL: CONCRETE
WALL SHEATHING: DOUBLE CLAPBOARD SIDING
APPLIED ORNAMENT: FANLIGHT ATTIC WINDOW AT
 GABLE, GOTHIC SHAPED WINDOW

PHOTOGRAPH _____
PHOTOGRAPHER: WOODWARD/CURRAN
DATE: _____ **VIEW:** _____

SKETCH MAP:



ADDITIONAL DESCRIPTION/ANALYSIS (annotated form):

RECOMMENDED ELIGIBLE FOR NATIONAL REGISTER

SIGNIFICANCE:

AREAS OF SIGNIFICANCE: COMMERCE___ COMMUNITY PLANNING___ ECONOMICS___
EXPLORATION/SETTLEMENT___ GOVERNMENTAL___ MILITARY___ RELIGION XX SCIENCE___
THEATRE___ TRANSPORTATION___ TOURISM___ OTHER(specify) ARCHITECTURE

HISTORIC ASSOCIATIONS (be concise):

PROMINENT OCCUPANT/HISTORIC ASSOCIATION(S) _____

RELATIONSHIP TO LOCAL DEVELOPMENT _____

CULTURAL AFFILIATIONS _____

ARCHITECTURAL STYLE EXCELLENT EXAMPLE OF THE REVIVAL OF THE AMERICAN (1)

MAJOR ARCH. FORM/MATERIAL _____

ENGINEERING/STRUCTURAL _____

DISTRICT/STREETScape CONTRIBUTION _____

DISCUSSION AS REQUIRED: (1) COLONIAL ARCHITECTURAL STYLE. DESIGN INTEGRITY EXEMPLIFIED BY RECTANGULAR PLAN WITH APSE AT REAR, GABLE ROOF, BASIC GREEK REVIVAL "TEMPLE FRONT" FACADE WITH BOXED CORNICES AND SECONDARY RETURNS, HALF-ROUND GABLE VENTILATOR.

CONTEXT: ISOLATED/RURAL___ RESIDENTIAL STREET X COMMERCIAL___ CENTRAL SQUARE___
CBD:___ OTHER:_____

BIBLIOGRAPHY/SOURCES:

City Directories, City of Phoenix, 1889 -1942.

LISTING IN OTHER SURVEYS: _____

NATIONAL REGISTER STATUS:

LISTED___ DETERMINED ELIGIBLE___ DETERMINED NOT ELIGIBLE___ NOT EVALUATED___

COMMENTS/DEVELOPMENT PLANS/THREATS:


SURVEYOR CHRISSEY CURRAN SURVEY DATE SEPT 1990 DATE FORM COMPLETED OCT 1990

ARIZONA STATE HISTORIC PROPERTY INVENTORY

IDENTIFICATION	PHOENIX CITY-WIDE SURVEY OF HISTORIC	COUNTY:	MARICOPA	SURVEY SITE:	204
SURVEY AREA NAME:	RELIGIOUS BUILDINGS	USGS QUAD:	_____		
HISTORIC NAME:	NEIGHBORHOOD CONG. CHURCH	T	_____	R	_____
ADDRESS/LOCATION:	SE CORNER 7TH ST/SOUTHERN	S	_____	/	_____
CITY/TOWN:	PHOENIX, ARIZONA	1/4 OF THE _____ 1/4			
TAX PARCEL NUMBER:	_____	UTM _____			
OWNER:	_____	Description (contd.)			
OWNER ADDRESS:	_____	ROOF TYPE: GABLE			
		ROOF SHEATHING: CLAY TILE			
		EAVES TREATMENT: CURVILINEAR PARAPET;			
		EXPOSED RAFTERS			
HISTORIC USE:	CHURCH	WINDOWS: STEEL CASEMENT; STAINED			
PRESENT USE:	CHURCH	GLASS			
BUILDING TYPE:	RELIGIOUS	ENTRY: CENTRAL, PAIR, BATTEN			
STYLE:	MISSION REVIVAL	PORCHES: N/A			
CONSTRUCTION DATE:	CA1939	STOREFRONTS: N/A			
ARCHITECT/BUILDER:	UNKNOWN	NOTABLE INTERIOR: UNKNOWN			
INTEGRITY:	GOOD	OUTBUILDINGS: NONE			
CONDITION:	UNALTERED	ALTERATIONS: _____			

DESCRIPTION		PHOTOGRAPH	_____
STORIES:	1 1/2	DIMENSIONS:	(l) 100(w) 80
STRUCTURAL MATERIAL:	BRICK	PHOTOGRAPHER:	WOODWARD
FOUNDATION MATERIAL:	CONCRETE		
WALL SHEATHING:	STUCCO		
APPLIED ORNAMENT:	CORBELLING AT DOOR, BELL TOWER		

SKETCH MAP:



ADDITIONAL DESCRIPTION/ANALYSIS (annotated form):

RECOMMENDED ELIGIBLE FOR NATIONAL REGISTER

SIGNIFICANCE:

AREAS OF SIGNIFICANCE: COMMERCE ___ COMMUNITY PLANNING ___ ECONOMICS ___
EXPLORATION/SETTLEMENT ___ GOVERNMENTAL ___ MILITARY ___ RELIGION SCIENCE ___
THEATRE ___ TRANSPORTATION ___ TOURISM ___ OTHER(specify) ___ ARCHITECTURE ___

HISTORIC ASSOCIATIONS (be concise):

PROMINENT OCCUPANT/HISTORIC ASSOCIATION(S) _____

RELATIONSHIP TO LOCAL DEVELOPMENT _____

CULTURAL AFFILIATIONS _____

ARCHITECTURAL STYLE EXCELLENT EXAMPLE OF MODERN VERSION OF MISSION (1)

MAJOR ARCH. FORM/MATERIAL _____

ENGINEERING/STRUCTURAL _____

DISTRICT/STREETScape CONTRIBUTION _____

DISCUSSION AS REQUIRED:

(1) REVIVAL DESIGN WITH CHARACTERISTIC CURVILINEAR PARAPET,
OFFSET BELL TOWER, ROSE WINDOW.

CONTEXT: ISOLATED/RURAL ___ RESIDENTIAL STREET ___ COMMERCIAL CENTRAL SQUARE ___

CBD: ___ OTHER: _____

BIBLIOGRAPHY/SOURCES:

City Directories, City of Phoenix, 1889-1942.

LISTING IN OTHER SURVEYS: _____

NATIONAL REGISTER STATUS:

LISTED ___ DETERMINED ELIGIBLE ___ DETERMINED NOT ELIGIBLE ___ NOT EVALUATED ___

COMMENTS/DEVELOPMENT PLANS/THREATS:

SURVEYOR _____ SURVEY DATE _____ DATE FORM COMPLETED _____

ARIZONA STATE HISTORIC PROPERTY INVENTORY

IDENTIFICATION PHOENIX CITY-WIDE SURVEY OF HISTORIC.

SURVEY AREA NAME: RELIGIOUS BUILDINGS

HISTORIC NAME: FIRST SPIRITUAL CHURCH

ADDRESS/LOCATION: 927 E. FILLMORE

CITY/TOWN: PHOENIX, ARIZONA

TAX PARCEL NUMBER: 116-33-001

OWNER: THE PHOENIX UNION VENTURE

OWNER ADDRESS: 3550 N. CENTRAL AVE, STE 1700
PHOENIX, AZ 85012

HISTORIC USE: CHURCH

PRESENT USE: CHURCH

BUILDING TYPE: RELIGIOUS

STYLE: BUNGALOW STYLE

CONSTRUCTION DATE: 1928

ARCHITECT/BUILDER: UNKNOWN

INTEGRITY: ALTERED-NEW STUCCO

CONDITION: GOOD

COUNTY: MARICOPA **SURVEY SITE:** 205

USGS QUAD: _____

T 1N R 3E S 4 / NE 1/4 OF THE SW 1/4

UTM _____

Description (contd.)

ROOF TYPE: GABLE

ROOF SHEATHING: ASPHALT SHINGLE

EAVES TREATMENT: EXPOSED EAVES W/
KNEEBRACE BRACKETS

WINDOWS: WD-FIX-2 LITE

ENTRY: RAISED CENTRAL ENTRY, RECESSED
5-PANEL WD DOORS

PORCHES: NONE

STOREFRONTS: N/A

DESCRIPTION

STORIES: 1B **DIMENSIONS:** (l) 80 (w) 30

STRUCTURAL MATERIAL: WD FRAME

FOUNDATION MATERIAL: CONCRETE

WALL SHEATHING: STUCCO, ASBESTOS TILE

APPLIED ORNAMENT: CAST STONE CROSS ON BELFRY

NOTABLE INTERIOR: UNKNOWN

OUTBUILDINGS: NONE


ALTERATIONS: WD SIDING STUCCOED
OVER (VERTICAL T & G)

PHOTOGRAPH

PHOTOGRAPHER: WOODWARD/CURRAN

DATE: _____ **VIEW:** _____

SKETCH MAP:



ADDITIONAL DESCRIPTION/ANALYSIS (annotated form):

ORIGINAL IRRIGATION VALVE ENCLOSURE ON CURB.
ORIGINAL VERTICAL T&G EXTERIOR SIDING IS COVERED WITH STUCCO, THIS
DETRACTS FROM MAJOR ELEMENT THAT IS IDENTIFIED WITH STYLE
RECOMMENDED NOT ELIGIBLE FOR NATIONAL REGISTER

SIGNIFICANCE:

AREAS OF SIGNIFICANCE: COMMERCE___ COMMUNITY PLANNING___ ECONOMICS___
EXPLORATION/SETTLEMENT___ GOVERNMENTAL___ MILITARY___ RELIGION XX SCIENCE___
THEATRE___ TRANSPORTATION___ TOURISM___ OTHER(specify) ARCHITECTURE

HISTORIC ASSOCIATIONS (be concise):

PROMINENT OCCUPANT/HISTORIC ASSOCIATION(S) _____

RELATIONSHIP TO LOCAL DEVELOPMENT _____

CULTURAL AFFILIATIONS _____

ARCHITECTURAL STYLE GOOD EXAMPLE OF BUNGALOW STYLE USED IN CHURCH (1)

MAJOR ARCH. FORM/MATERIAL _____

ENGINEERING/STRUCTURAL _____

DISTRICT/STREETScape CONTRIBUTION _____

DISCUSSION AS REQUIRED: (1) ARCHITECTURE. OTHERWISE NON-DESCRIPT BUILDING
IS DESIGNED WITH BASIC BUNGALOW FEATURES INCLUDING MODERATELY PITCHED
GABLE ROOF WITH EXPOSED RAFTERS AND KNEE BRACED PURLINS, RAISED
CENTRAL ENTRY.

CONTEXT: ISOLATED/RURAL___ RESIDENTIAL STREET X COMMERCIAL___ CENTRAL SQUARE___

CBD:___ OTHER:_____

BIBLIOGRAPHY/SOURCES:

City Directories, City of Phoenix, 1889 -1942.

LISTING IN OTHER SURVEYS: _____

NATIONAL REGISTER STATUS:

LISTED___ DETERMINED ELIGIBLE___ DETERMINED NOT ELIGIBLE___ NOT EVALUATED___

COMMENTS/DEVELOPMENT PLANS/THREATS:

SURVEYOR CHRISSY CURRAN SURVEY DATE SEPT 1990 DATE FORM COMPLETED OCT 1990

ARIZONA STATE HISTORIC PROPERTY INVENTORY

IDENTIFICATION PHOENIX CITY-WIDE SURVEY OF HISTORIC
SURVEY AREA NAME: RELIGIOUS BUILDINGS
HISTORIC NAME: FIRST MISSIONARY CHURCH
ADDRESS/LOCATION: 902 E. MCKINLEY
CITY/TOWN: PHOENIX, ARIZONA
TAX PARCEL NUMBER: 116-32-108
OWNER AZ DISTRICT COUNCIL ASSEMBLY OF GOD
OWNER ADDRESS: 2009 N. 7TH ST
 PHOENIX, AZ 85006
HISTORIC USE: CHURCH
PRESENT USE: CHURCH
BUILDING TYPE: RELIGIOUS
STYLE: MISSION REVIVAL INFLUENCE
CONSTRUCTION DATE: 1928
ARCHITECT/BUILDER: UNKNOWN
INTEGRITY: ALTERED-WINDOWS
CONDITION: GOOD

COUNTY: MARICOPA **SURVEY SITE:** 206
USGS QUAD:
 T 1N R 3E S 4 / NW ¼ OF THE SW ¼
 UTM

Description (contd.)
ROOF TYPE: GABLE
ROOF SHEATHING: ASBESTOS TILE
EAVES TREATMENT: BOXED CORNICE
 DECORATIVE CONCRETE, COPING AT
 GABLE WALL
WINDOWS: ARCHED WD-DH-8/8
ENTRY: CORNER RAISED, RECESSED PAIRED
 WD DOORS
PORCHES: PORTICO W/ARCHES
STOREFRONTS: N/A

DESCRIPTION
STORIES: 2B **DIMENSIONS:** (l) 60 (w) 40
STRUCTURAL MATERIAL: BRICK
FOUNDATION MATERIAL: CONCRETE
WALL SHEATHING: WIRE-CUT BRICK
APPLIED ORNAMENT: NONE

NOTABLE INTERIOR:
OUTBUILDINGS: NONE
ALTERATIONS: WINDOWS INFILLED W/STUCCO
PHOTOGRAPH
PHOTOGRAPHER: WOODWARD/CURRAN
 DATE: _____

SKETCH MAP:



ADDITIONAL DESCRIPTION/ANALYSIS (annotated form): DESPITE INFILL OF WINDOW OPENING, BUILDING RETAINS A GREAT DEAL OF ORIGINAL INTEGRITY TO CONVEY ITS STYLE.

RECOMMENDED ELIGIBLE FOR NATIONAL REGISTER

SIGNIFICANCE:

AREAS OF SIGNIFICANCE: COMMERCE ___ COMMUNITY PLANNING ___ ECONOMICS ___
EXPLORATION/SETTLEMENT ___ GOVERNMENTAL ___ MILITARY ___ RELIGION XX SCIENCE ___
THEATRE ___ TRANSPORTATION ___ TOURISM ___ OTHER(specify) ARCHITECTURE

HISTORIC ASSOCIATIONS (be concise):

PROMINENT OCCUPANT/HISTORIC ASSOCIATION(S) _____

RELATIONSHIP TO LOCAL DEVELOPMENT _____

CULTURAL AFFILIATIONS _____

ARCHITECTURAL STYLE GOOD EXAMPLE OF LATE 1920s RELIGIOUS ARCHITECTURE (1)

MAJOR ARCH. FORM/MATERIAL _____

ENGINEERING/STRUCTURAL _____

DISTRICT/STREETScape CONTRIBUTION _____

DISCUSSION AS REQUIRED: (1) DESIGNED WITH PRIMARY INFLUENCE OF THE MISSION REVIVAL STYLE. ALTHOUGH THE BRICK STRUCTURE IS UNSTUCCOED, STYLE IS CONVEYED BY GABLE WALL FACADE THAT INCORPORATES CHARACTERISTIC CURVILINEAR PARAPET, SMALL ROSE WINDOW AND LARGE ARCHED WINDOWS. A SINGULAR BELL TOWER IS DETAILED WITH ROUND ARCHED PORTICO AND RENAISSANCE REVIVAL ARCHED WINDOWS AT TOP LEVEL.

CONTEXT: ISOLATED/RURAL ___ RESIDENTIAL STREET X COMMERCIAL ___ CENTRAL SQUARE ___
CBD: ___ OTHER: _____

BIBLIOGRAPHY/SOURCES:

City Directories, City of Phoenix, 1889 -1942.

LISTING IN OTHER SURVEYS: _____

NATIONAL REGISTER STATUS:

LISTED ___ DETERMINED ELIGIBLE ___ DETERMINED NOT ELIGIBLE ___ NOT EVALUATED ___

COMMENTS/DEVELOPMENT PLANS/THREATS:

SURVEYOR CHRISSEY CURRAN SURVEY DATE SEPT 1990 DATE FORM COMPLETED OCT 1990

ARIZONA STATE HISTORIC PROPERTY INVENTORY

IDENTIFICATION PHOENIX CITY-WIDE SURVEY OF HISTORIC
 SURVEY AREA NAME: RELIGIOUS BUILDINGS
 HISTORIC NAME: GOSPEL HALL
 ADDRESS/LOCATION: 1246 E. GARFIELD
 CITY/TOWN: PHOENIX, ARIZONA
 TAX PARCEL NUMBER: 116-24-085
 OWNER: PHOENIX GOSPEL HALL
 OWNER ADDRESS: 7850 S. LAKESHORE DR.
TEMPE, AZ 85284
 HISTORIC USE: CHURCH
 PRESENT USE: CHURCH
 BUILDING TYPE: RELIGIOUS
 STYLE: BUNGALOW ECLECTIC
 CONSTRUCTION DATE: 1928
 ARCHITECT/BUILDER: UNKNOWN
 INTEGRITY: UNALTERED
 CONDITION: GOOD

COUNTY: MARICOPA SURVEY SITE: 207
 USGS QUAD: _____
 T 1N R 3E S 4 / NW 1/4 OF THE SE 1/4
 UTM _____


Description (contd.)
 ROOF TYPE: GABLE
 ROOF SHEATHING: ASPHALT
 EAVES TREATMENT: EXPOSED RAFTERS
 WINDOWS: WD-DH-1/1
 ENTRY: CENTRAL RECESSED W/POINTED ARCH, WD BATTEN
 PORCHES: RECESSED ENTRY
 STOREFRONTS: N/A
 NOTABLE INTERIOR: UNKNOWN
 OUTBUILDINGS: NONE
 ALTERATIONS: NONE

DESCRIPTION

STORIES: 1 DIMENSIONS: (l)120 (w) 25
 STRUCTURAL MATERIAL: BRICK
 FOUNDATION MATERIAL: CONCRETE
 WALL SHEATHING: STUCCO
 APPLIED ORNAMENT: SCORED PLASTER AT ENTRY

PHOTOGRAPH _____
 PHOTOGRAPHER: WOODWARD/CURRAN
 DATE: _____

SKETCH MAP:



ADDITIONAL DESCRIPTION/ANALYSIS (annotated form):

SPANISH MISSION ELECTRIC ENTRY .

RECOMMENDED ELIGIBLE FOR NATIONAL REGISTER

SIGNIFICANCE:

AREAS OF SIGNIFICANCE: COMMERCE ___ COMMUNITY PLANNING ___ ECONOMICS ___
EXPLORATION/SETTLEMENT ___ GOVERNMENTAL ___ MILITARY ___ RELIGION XX SCIENCE ___
THEATRE ___ TRANSPORTATION ___ TOURISM ___ OTHER(specify) ARCHITECTURE

HISTORIC ASSOCIATIONS (be concise):

PROMINENT OCCUPANT/HISTORIC ASSOCIATION(S) _____

RELATIONSHIP TO LOCAL DEVELOPMENT _____

CULTURAL AFFILIATIONS _____

ARCHITECTURAL STYLE SIMPLE EXAMPLE OF BASIC BUNGALOW STYLE (1)

MAJOR ARCH. FORM/MATERIAL _____

ENGINEERING/STRUCTURAL _____

DISTRICT/STREETScape CONTRIBUTION _____

DISCUSSION AS REQUIRED: (1) USED IN RELIGIOUS ARCHITECTURE IN COMBINATION WITH REFERENCE TO EUROPEAN PERIOD STYLES. THE PRIMARY ENTRANCE AT THE LONG FACADE IS DISTINGUISHED BY A GABLET OVER A POINTED ARCHED VESTIBULE WITH ITS SIDE WALLS SCORED TO SIMULATE ASHLAR CONSTRUCTION.

CONTEXT: ISOLATED/RURAL ___ RESIDENTIAL STREET X COMMERCIAL ___ CENTRAL SQUARE ___

CBD: ___ OTHER: _____

BIBLIOGRAPHY/SOURCES:

City Directories, City of Phoenix, 1889 -1942.

LISTING IN OTHER SURVEYS: _____

NATIONAL REGISTER STATUS: _____

LISTED ___ DETERMINED ELIGIBLE ___ DETERMINED NOT ELIGIBLE ___ NOT EVALUATED ___

COMMENTS/DEVELOPMENT PLANS/THREATS:

SURVEYOR CHRISSEY CURRAN SURVEY DATE SEPT 1990 DATE FORM COMPLETED OCT 1990

ARIZONA STATE HISTORIC PROPERTY INVENTORY

IDENTIFICATION PHOENIX CITY-WIDE SURVEY OF HISTORIC.
 SURVEY AREA NAME: RELIGIOUS BUILDINGS
 HISTORIC NAME: GARFIELD METHODIST
 ADDRESS/LOCATION: 1302 E. ROOSEVELT
 CITY/TOWN: PHOENIX, ARIZONA
 TAX PARCEL NUMBER: 116-23-078
 OWNER: DESERT SOUTHWEST CONFERENCE CHURCH
 OWNER ADDRESS: 1807 N. CENTRAL AVE
 PHOENIX, AZ 85004
 HISTORIC USE: CHURCH
 PRESENT USE: CHURCH
 BUILDING TYPE: RELIGIOUS
 STYLE: MISSION REVIVAL
 CONSTRUCTION DATE: 1926
 ARCHITECT/BUILDER: WALLINGFORD/STAFFORD
 INTEGRITY: ALTERED-WINDOW INFILLED
 CONDITION: GOOD

COUNTY: MARICOPA SURVEY SITE: 208
 USGS QUAD:
 T 1N R 3E S 4 / SW 1/4 OF THE NE 1/4
 UTM


Description (contd.)
 ROOF TYPE: GABLE
 ROOF SHEATHING: ASPHALT SHINGLE,
 CLAY TILES AT RIDGE
 EAVES TREATMENT: BOXED EAVE
 WINDOWS: WD-CMT-12 LITE
 ENTRY: OFF-CENTER, BATTEN DOORS
 FLATTENED ARCH
 PORCHES: NONE
 STOREFRONTS: N/A

DESCRIPTION

STORIES: 2 DIMENSIONS: (1) 80 (w) 40
 STRUCTURAL MATERIAL: BRICK
 FOUNDATION MATERIAL: CONCRETE
 WALL SHEATHING: WIRE-CUT BRICK
 APPLIED ORNAMENT: NONE

NOTABLE INTERIOR: UNKNOWN
 OUTBUILDINGS: NONE
 ALTERATIONS: WINDOWS INFILLED
 PHOTOGRAPH
 PHOTOGRAPHER: WOODWARD/CURRAN
 DATE: SEPT 1988 VIEW:

SKETCH MAP:



ADDITIONAL DESCRIPTION/ANALYSIS (annotated form): RETAINS ALMOST ALL OF ORIGINAL INTEGRITY OF DESIGN TO CONVEY ITS STYLISTIC REFERENCE.

RECOMMENDED ELIGIBLE FOR NATIONAL REGISTER

SIGNIFICANCE:

AREAS OF SIGNIFICANCE: COMMERCE___ COMMUNITY PLANNING___ ECONOMICS___
EXPLORATION/SETTLEMENT___ GOVERNMENTAL___ MILITARY___ RELIGION XX SCIENCE___
THEATRE___ TRANSPORTATION___ TOURISM___ OTHER(specify) ARCHITECTURE

HISTORIC ASSOCIATIONS (be concise):

PROMINENT OCCUPANT/HISTORIC ASSOCIATION(S) _____

RELATIONSHIP TO LOCAL DEVELOPMENT _____

CULTURAL AFFILIATIONS _____

ARCHITECTURAL STYLE GOOD EXAMPLE OF MISSION REVIVAL INFLUENCED CHURCH (1)

MAJOR ARCH. FORM/MATERIAL _____

ENGINEERING/STRUCTURAL _____

DISTRICT/STREETScape CONTRIBUTION _____

DISCUSSION AS REQUIRED: (1) ARCHITECTURE. STYLE IS CONVEYED PRINCIPALLY BY ITS CORNER ENTRY PORTICO DETAILED AT THE TOWER ROOF BY A CURVILINEAR PARAPET.

CONTEXT: ISOLATED/RURAL___ RESIDENTIAL STREET X COMMERCIAL___ CENTRAL SQUARE___

CBD:___ OTHER:_____

BIBLIOGRAPHY/SOURCES:

City Directories, City of Phoenix, 1889 -1942.

LISTING IN OTHER SURVEYS: _____

NATIONAL REGISTER STATUS: _____

LISTED___ DETERMINED ELIGIBLE___ DETERMINED NOT ELIGIBLE___ NOT EVALUATED___

COMMENTS/DEVELOPMENT PLANS/THREATS:

SURVEYOR CHRISSEY CURRAN SURVEY DATE SEPT 1990 DATE FORM COMPLETED OCT 1990

ARIZONA STATE HISTORIC PROPERTY INVENTORY

IDENTIFICATION PHOENIX CITY-WIDE SURVEY OF HISTORIC.

SURVEY AREA NAME: RELIGIOUS BUILDINGS

HISTORIC NAME: EASTSIDE NAZARENE CHURCH

ADDRESS/LOCATION: 2300 N. 24TH ST.

CITY/TOWN: PHOENIX, ARIZONA

TAX PARCEL NUMBER: 117-08-012

OWNER: EAST SIDE CHURCH OF NAZARENE

OWNER ADDRESS: 4215 W. PARADISE DR. PHOENIX, AZ 85029

HISTORIC USE: CHURCH

PRESENT USE: BETHEL TEMPLE LATIN AMERICAN

BUILDING TYPE: RELIGIOUS

STYLE: MODERN/PERIOD REVIVAL

CONSTRUCTION DATE: 1930

ARCHITECT/BUILDER: UNKNOWN

INTEGRITY: ALTERED-ADDITIONS

CONDITION: GOOD

COUNTY: MARICOPA **SURVEY SITE:** 209

USGS QUAD: T2N R 3E S 33 / $\frac{1}{4}$ OF THE $\frac{1}{4}$ UTM

Description (contd.)

ROOF TYPE: GABLE

ROOF SHEATHING: ASPHALT-SHINGLE

EAVES TREATMENT: BOXED CORNICE TINY TINY EXPOSED RAFTERS RETURNING EAVE AT GABLE

WINDOWS: WD-DH-MULTI-LITE, ARCHED ST-CMT-9 LITE/ AL-DH-2 LITE

ENTRY: (WEST WING) CENTRAL, WD DOORS DECORATIVE BRICK ARCHITRAVE

PORCHES: NONE

STOREFRONTS: N/A

DESCRIPTION

STORIES: 1 1/2 **DIMENSIONS:** (1) 150(w) 40

STRUCTURAL MATERIAL: BRICK

FOUNDATION MATERIAL: CONCRETE

WALL SHEATHING: PAINTED BRICK, ASBESTOS SHINGLES AT FRONT GABLES

APPLIED ORNAMENT: PAINTED PORTHOLE WINDOWS ON EAST SIDE

NOTABLE INTERIOR: UNKNOWN

OUTBUILDINGS:

ALTERATIONS: CENTER GABLE ADDITION AT SOUTHEND, BRICK CHIMNEY/ GABLED ADDITION AT WEST

PHOTOGRAPH

PHOTOGRAPHER: WOODWARD/CURRAN

DATE: _____

SKETCH MAP:



ADDITIONAL DESCRIPTION/ANALYSIS (annotated form):

(CONTINUED: PRESENT USE ASSEMBLY OF GOD CHURCH. ADDITIONS DETRACT FROM OVERALL INTEGRITY OF DESIGN.

RECOMMENDED NOT ELIGIBLE FOR NATIONAL REGISTER

SIGNIFICANCE:

AREAS OF SIGNIFICANCE: COMMERCE___ COMMUNITY PLANNING___ ECONOMICS___
EXPLORATION/SETTLEMENT___ GOVERNMENTAL___ MILITARY___ RELIGION XX SCIENCE___
THEATRE___ TRANSPORTATION___ TOURISM___ OTHER(specify) ARCHITECTURE

HISTORIC ASSOCIATIONS (be concise):

PROMINENT OCCUPANT/HISTORIC ASSOCIATION(S) _____

RELATIONSHIP TO LOCAL DEVELOPMENT _____

CULTURAL AFFILIATIONS _____

ARCHITECTURAL STYLE ILLUSTRATES MODERN STYLE INFLUENCE COMBINED WITH (1)

MAJOR ARCH. FORM/MATERIAL _____

ENGINEERING/STRUCTURAL _____

DISTRICT/STREETScape CONTRIBUTION _____

DISCUSSION AS REQUIRED: (1) AMERICAN COLONIAL TRADITIONAL STYLES. "MINIMAL TRADITIONAL" STYLE ELEMENTS INCLUDE, PAINTED BRICK, STEEL CASEMENT WINDOWS, AND STEEPLY PITCHED GABLE ROOF, BOXED CORNICE WITH RETURNS, TALL ROUND ARCHED WINDOWS, DECORATIVE BRICK ARCHITRAVE.

CONTEXT: ISOLATED/RURAL___ RESIDENTIAL STREET___ COMMERCIAL X CENTRAL SQUARE___

CBD:___ OTHER: _____

BIBLIOGRAPHY/SOURCES:

City Directories, City of Phoenix, 1889 -1942.

LISTING IN OTHER SURVEYS: _____

NATIONAL REGISTER STATUS: _____

LISTED___ DETERMINED ELIGIBLE___ DETERMINED NOT ELIGIBLE___ NOT EVALUATED___

COMMENTS/DEVELOPMENT PLANS/THREATS:

SURVEYOR CHRISSEY CURRAN SURVEY DATE SEPT 1990 DATE FORM COMPLETED OCT 1990

ARIZONA STATE HISTORIC PROPERTY INVENTORY

IDENTIFICATION PHOENIX CITY-WIDE SURVEY OF HISTORIC

SURVEY AREA NAME: RELIGIOUS BUILDINGS

HISTORIC NAME: ST. AGNES CATHOLIC CHURCH

ADDRESS/LOCATION: N. 24TH ST. & PALM LANE

CITY/TOWN: PHOENIX, ARIZONA

TAX PARCEL NUMBER: 117-10-16

OWNER: ROMAN CATHOLIC DIOCESE OF PHOENIX

OWNER ADDRESS: _____

HISTORIC USE: CHURCH

PRESENT USE: SENIOR CENTER

BUILDING TYPE: RELIGIOUS

STYLE: MODERN/SPANISH ECCLECTIC

CONSTRUCTION DATE: 1941

ARCHITECT/BUILDER: UNKNOWN

INTEGRITY: UNALTERED

CONDITION: GOOD

DESCRIPTION

STORIES: 1 DIMENSIONS: (l) 50 (w) 30

STRUCTURAL MATERIAL: BRICK

FOUNDATION MATERIAL: CONCRETE

WALL SHEATHING: PAINTED BRICK

APPLIED ORNAMENT: DECORATIVE BRICK AT FRONT AROUND DOORS. TOWER W/BRICK CROSS, CONCRETE CORNICE AT WEST TOWER WING

SKETCH MAP:

COUNTY: MARICOPA SURVEY SITE: 210

USGS QUAD: _____

T 2N R 3E S 34 / SE 1/2 OF THE SE 1/2

UTM

Description (contd.)

ROOF TYPE: GABLE, HIPPED WING

ROOF SHEATHING: CLAY TILE

EAVES TREATMENT: VENTILATED EAVES,

BOXED CORNICE, EXPOSED WOOD SLATS

WINDOWS: ST-AWN -15LITE, ST-CMT-10 LITE

ENTRY: OFF-CENTER, RECESSED 4 BRICK

SQUARE COLUMNS, 3 PAIR GLASS DOORS

PORCHES: RECESSED

STOREFRONTS: N/A

NOTABLE INTERIOR: UNKNOWN

OUTBUILDINGS: NONE

ALTERATIONS: NONE

PHOTOGRAPH

PHOTOGRAPHER: WOODWARD/CURRAN

DATE: SEPT 1988 VIEW: _____



ADDITIONAL DESCRIPTION/ANALYSIS (annotated form):

CONCRETE CORNICE AT WEST TOWER WING

RECOMMENDED ELIGIBLE FOR NATIONAL REGISTER

SIGNIFICANCE:

AREAS OF SIGNIFICANCE: COMMERCE ___ COMMUNITY PLANNING ___ ECONOMICS ___
EXPLORATION/SETTLEMENT ___ GOVERNMENTAL ___ MILITARY ___ RELIGION XX SCIENCE ___
THEATRE ___ TRANSPORTATION ___ TOURISM ___ OTHER(specify) ARCHITECTURE

HISTORIC ASSOCIATIONS (be concise):

PROMINENT OCCUPANT/HISTORIC ASSOCIATION(S) _____

RELATIONSHIP TO LOCAL DEVELOPMENT _____

CULTURAL AFFILIATIONS _____

ARCHITECTURAL STYLE GOOD EXAMPLE OF MODERN STYLE WITH SUBTLE

MAJOR ARCH. FORM/MATERIAL USE OF PAINTED BRICK RELATES TO MODERN STYLE

ENGINEERING/STRUCTURAL _____

DISTRICT/STREETScape CONTRIBUTION _____

DISCUSSION AS REQUIRED: REFERENCE TO SPANISH ECCLECTIC OR REGIONAL ARCHITECTURE WITH CLAY TILE ROOF. MODERN STYLE INFLUENCE IS MOST NOTICEABLE AT THE GABLE WALL FACADE. THE RECESSED VESTIBULE IS FRAMED IN A FRONTISPIECE COMPOSED TO FOUR PIERS CAPPED WITH BRICKWORK IN A CHEVRON MOTIF.

CONTEXT: ISOLATED/RURAL ___ RESIDENTIAL STREET X COMMERCIAL ___ CENTRAL SQUARE ___

CBD: ___ OTHER: _____

BIBLIOGRAPHY/SOURCES:

City Directories, City of Phoenix, 1889 -1942.

LISTING IN OTHER SURVEYS: _____

NATIONAL REGISTER STATUS:

LISTED ___ DETERMINED ELIGIBLE ___ DETERMINED NOT ELIGIBLE ___ NOT EVALUATED ___

COMMENTS/DEVELOPMENT PLANS/THREATS:

SURVEYOR CHRISSY CURRAN SURVEY DATE SEPT 1990 DATE FORM COMPLETED OCT 1990

ARIZONA STATE HISTORIC PROPERTY INVENTORY

IDENTIFICATION PHOENIX CITY-WIDE SURVEY OF HISTORIC.

SURVEY AREA NAME: RELIGIOUS BUILDINGS

HISTORIC NAME: BROPHY COLLEGE CHAPEL

ADDRESS/LOCATION: 4701 N. CENTRAL

CITY/TOWN: PHOENIX, ARIZONA

TAX PARCEL NUMBER: 155-26-002A

OWNER: BROPHY COLLEGE PREPARATORY

OWNER ADDRESS: 4701 N. CENTRAL AVE.
PHOENIX, AZ 85012

HISTORIC USE: CHURCH

PRESENT USE: CHAPEL

BUILDING TYPE: RELIGIOUS

STYLE: SPANISH COLONIAL REVIVAL

CONSTRUCTION DATE: 1928

ARCHITECT/BUILDER: KIBBEY/WASIELEWSKI

INTEGRITY: UNALTERED

CONDITION: EXCELLENT

COUNTY: MARICOPA **SURVEY SITE:** 211

USGS QUAD: _____

T 2N R 3E S 20 / SW 1/4 OF THE NE 1/4
UTM

Description (contd.)

ROOF TYPE: GABLE. WINGS. ARCADE

ROOF SHEATHING: CLAY TILE

EAVES TREATMENT: ENCLOSED, PARAPET

WINDOWS: WD-CMT-MULTI-LITE, WD-FIX-MULTI-LITE, STAINED

ENTRY: OFF-CENTER (TOWER ENTRY) ARCHED

ARCHITRAVE, WD DOORS, ORIGINAL

PORCHES: PORTICO, CAST STONE

ARCHITRAVE IN SHAPE OF CHAPEL

STOREFRONTS: N/A

DESCRIPTION

STORIES: 2 1/2 **DIMENSIONS:** (l)100 (w) 100

STRUCTURAL MATERIAL: BRICK

FOUNDATION MATERIAL: CONCRETE

WALL SHEATHING: STUCCO

APPLIED ORNAMENT: DECORATIVE CAST-STONE

SHAPED LINTELS, ELABORATE B...

NOTABLE INTERIOR: SPANISH/MEXICAN

FEATURES, _____

OUTBUILDINGS: SCHOOL COMPLEX

ALTERATIONS: NONE

PHOTOGRAPH _____

PHOTOGRAPHER: WOODWARD/CURRAN

DATE: _____

SKETCH MAP:



ADDITIONAL DESCRIPTION/ANALYSIS (annotated form):

CAST-STONE PILASTERS ● ST IRON HANGING LANTERNS ● ARCADE, DECORATIVE BRACKETING & HANDLES AT DOORS, OBLONG VENTILATORS AT PARAPET FRIEZE (CONTINUED-ROOF TYPE)...FLAT AT CHAPEL) RECOMMENDED ELIGIBLE FOR NATIONAL

SIGNIFICANCE:

REGISTER

AREAS OF SIGNIFICANCE: COMMERCE___ COMMUNITY PLANNING___ ECONOMICS___ EXPLORATION/SETTLEMENT___ GOVERNMENTAL___ MILITARY___ RELIGION XX SCIENCE___ THEATRE___ TRANSPORTATION___ TOURISM___ OTHER(specify) ARCHITECTURE

HISTORIC ASSOCIATIONS (be concise):

PROMINENT OCCUPANT/HISTORIC ASSOCIATION(S) CONSTRUCTION FUNDED BY BROPHY FAMILY. DESIGNED BY LESCHER AND KIBBEY.

RELATIONSHIP TO LOCAL DEVELOPMENT

CULTURAL AFFILIATIONS (1)

ARCHITECTURAL STYLE BEST LOCAL EXAMPLE OF SPANISH COLONIAL REVIVAL

MAJOR ARCH. FORM/MATERIAL

ENGINEERING/STRUCTURAL

DISTRICT/STREETScape CONTRIBUTION DISTINCTIVE STRUCTURE ON NORTH CENTRAL AVE.

DISCUSSION AS REQUIRED: (1) STYLE IN A RELIGIOUS BUILDING.

CONTEXT: ISOLATED/RURAL___ RESIDENTIAL STREET___ COMMERCIAL X CENTRAL SQUARE___ CBD:___ OTHER:___

BIBLIOGRAPHY/SOURCES:

City Directories, City of Phoenix, 1889 -1942.

LISTING IN OTHER SURVEYS: _____

NATIONAL REGISTER STATUS:

LISTED___ DETERMINED ELIGIBLE___ DETERMINED NOT ELIGIBLE___ NOT EVALUATED___

COMMENTS/DEVELOPMENT PLANS/THREATS:

SURVEYOR CHRISSEY CURRAN SURVEY DATE SEPT 1990 DATE FORM COMPLETED OCT 1990

ARIZONA STATE HISTORIC PROPERTY INVENTORY

IDENTIFICATION PHOENIX CITY-WIDE SURVEY OF HISTORIC.
SURVEY AREA NAME: RELIGIOUS BUILDINGS
HISTORIC NAME: ASSEMBLY OF GOD CHURCH
ADDRESS/LOCATION: 901 N. 11TH ST.
CITY/TOWN: PHOENIX, ARIZONA
TAX PARCEL NUMBER: 116-27-159
OWNER: CHRIST CHURCH OF THE RESTITUTION
OWNER ADDRESS: 2026 N. 17TH ST #2
 PHOENIX, AZ 85009
HISTORIC USE: CHURCH
PRESENT USE: CHRIST CHURCH OF THE RESTITUTION
BUILDING TYPE: RELIGIOUS
STYLE: MISSION REVIVAL
CONSTRUCTION DATE: 1925
ARCHITECT/BUILDER: UNKNOWN
INTEGRITY: ALTERED-ENTRY FACADE & ADDITION
CONDITION: GOOD

COUNTY: MARICOPA **SURVEY SITE:** 212
USGS QUAD: _____
 T 1 N R 3E S 4 / SE 1/4 OF THE NW 1/4
UTM _____

Description (contd.)
ROOF TYPE: FLAT
ROOF SHEATHING: CLAY TILE,
 APSE W/METAL ROOF
EAVES TREATMENT: PARAPET, TILE AT
 SOUTH PARAPET
WINDOWS: AL-DH-2 LITE (LATE), ST-CMT-
 8 LITE
ENTRY: CENTRAL, FLUSH PAIR OF WOOD
 DOORS
PORCHES: NONE
STOREFRONTS: N/A

DESCRIPTION

STORIES: 2 **DIMENSIONS:** (l) 80 (w) 80
STRUCTURAL MATERIAL: BRICK
FOUNDATION MATERIAL: CONCRETE
WALL SHEATHING: STUCCO
APPLIED ORNAMENT: KEYSTONE AT FRONT FACADE

NOTABLE INTERIOR: UNKNOWN
OUTBUILDINGS: NONE
ALTERATIONS: GABLED WING AT NORTH END
 LATE ASHLAR FACADE AT ENTRY
PHOTOGRAPH _____
PHOTOGRAPHER: WOODWARD/CURRAN
DATE: _____

SKETCH MAP:



ADDITIONAL DESCRIPTION/ANALYSIS (annotated form): THE ONCE WELL ARTICULATED DESIGN OF THE BUILDING HAS BEEN ALTERED BY PLASTER COVERED WINDOW OPENINGS AND LARGE ADDITION.

RECOMMENDED NOT ELIGIBLE FOR NATIONAL REGISTER

SIGNIFICANCE:

AREAS OF SIGNIFICANCE: COMMERCE ___ COMMUNITY PLANNING ___ ECONOMICS ___
EXPLORATION/SETTLEMENT ___ GOVERNMENTAL ___ MILITARY ___ RELIGION XX SCIENCE ___
THEATRE ___ TRANSPORTATION ___ TOURISM ___ OTHER(specify) ARCHITECTURE

HISTORIC ASSOCIATIONS (be concise):

PROMINENT OCCUPANT/HISTORIC ASSOCIATION(S) _____

RELATIONSHIP TO LOCAL DEVELOPMENT _____

CULTURAL AFFILIATIONS _____

ARCHITECTURAL STYLE UNIQUE LOCAL EXAMPLE OF COMBINED MISSION (1)

MAJOR ARCH. FORM/MATERIAL _____

ENGINEERING/STRUCTURAL _____

DISTRICT/STREETScape CONTRIBUTION _____

DISCUSSION AS REQUIRED: (1) REVIVAL STYLE AND MOORISH ARCHITECTURE. HIGHLY STYLIZED CURVING PARAPET, ORNATE PARABOLIC ARCHED PORTICO CONTRIBUTE TO STYLISTIC REFERENCE.

CONTEXT: ISOLATED/RURAL ___ RESIDENTIAL STREET X COMMERCIAL ___ CENTRAL SQUARE ___

CBD: ___ OTHER: _____

BIBLIOGRAPHY/SOURCES:

City Directories, City of Phoenix, 1889 -1942.

LISTING IN OTHER SURVEYS: _____

NATIONAL REGISTER STATUS:

LISTED ___ DETERMINED ELIGIBLE ___ DETERMINED NOT ELIGIBLE ___ NOT EVALUATED ___

COMMENTS/DEVELOPMENT PLANS/THREATS:

SURVEYOR CHRISSY CURRAN SURVEY DATE SEPT 1990 DATE FORM COMPLETED OCT 1990

ARIZONA STATE HISTORIC PROPERTY INVENTORY

IDENTIFICATION	PHOENIX CITY-WIDE SURVEY OF HISTORIC	COUNTY: <u>MARICOPA</u>	SURVEY SITE: <u>213</u>
SURVEY AREA NAME: <u>RELIGIOUS BUILDINGS</u>		USGS QUAD: _____	
HISTORIC NAME: <u>CENTRAL SEVENTH DAY ADVENTIST</u>		T <u>1N</u> R <u>3E</u> S <u>4</u> / SW 1/4 OF THE NW 1/4	
ADDRESS/LOCATION: <u>905 N. 9TH ST.</u>		UTM _____	
CITY/TOWN: <u>PHOENIX, ARIZONA</u>		Description (contd.)	
TAX PARCEL NUMBER: <u>116-32-093</u>		ROOF TYPE: <u>GABLE</u>	
OWNER: <u>GRACE CHAPEL OF PHOENIX</u>		ROOF SHEATHING: <u>ASBESTOS TILE</u>	
OWNER ADDRESS: <u>1518 E. WILLETTA</u>			
<u>PHOENIX, AZ 85006</u>		EAVES TREATMENT: <u>BOXED EAVE GABLED</u>	
HISTORIC USE: <u>CHURCH</u>		PARAPET AT FRONT W/DECORATIVE COPING	
PRESENT USE: <u>CHURCH</u>		WINDOWS: <u>WD-FIX-4 LITE, WD-CMT-</u>	
BUILDING TYPE: <u>RELIGIOUS</u>		<u>MULTI-LITE</u>	
STYLE: <u>ITALIANATE PERIOD REVIVAL</u>		ENTRY: <u>CENTRAL, HOLLOW METAL DOORS</u>	
CONSTRUCTION DATE: <u>1931</u>		<u>W/TRANSOM</u>	
ARCHITECT/BUILDER: <u>UNKNOWN</u>		PORCHES: <u>RAISED, STEPPED CONCRETE</u>	
INTEGRITY: <u>UNALTERED</u>			
CONDITION: <u>FAIR</u>		STOREFRONTS: <u>N/A</u>	

DESCRIPTION			
STORIES: <u>1B</u>	DIMENSIONS: <u>(l)50 (w) 30</u>	NOTABLE INTERIOR: _____	
STRUCTURAL MATERIAL: <u>BRICK</u>			
FOUNDATION MATERIAL: <u>CONCRETE</u>		OUTBUILDINGS: <u>NONE</u>	
WALL SHEATHING: <u>STUCCO</u>			
		ALTERATIONS: <u>NONE</u>	

APPLIED ORNAMENT: <u>WROUGHT IRON WINDOW BARS, PORTHOLE WINDOW AT FRONT GABLE</u>	PHOTOGRAPH _____
	PHOTOGRAPHER: <u>WOODWARD/CURRAN</u>

SKETCH MAP:



ADDITIONAL DESCRIPTION/ANALYSIS (annotated form):

INFLUENCE

PILASTERS W/ARCHITRAVE-ROUNDED ARCH W/CORNICE ABOVE DOOR
WROUGHT IRON IN ARCH RECOMMENDED ELIGIBLE FOR NATIONAL REGISTER

SIGNIFICANCE:

AREAS OF SIGNIFICANCE: COMMERCE ___ COMMUNITY PLANNING ___ ECONOMICS ___
EXPLORATION/SETTLEMENT ___ GOVERNMENTAL ___ MILITARY ___ RELIGION XX SCIENCE ___
THEATRE ___ TRANSPORTATION ___ TOURISM ___ OTHER(specify) ARCHITECTURE

HISTORIC ASSOCIATIONS (be concise):

PROMINENT OCCUPANT/HISTORIC ASSOCIATION(S) _____

RELATIONSHIP TO LOCAL DEVELOPMENT _____

CULTURAL AFFILIATIONS _____

ARCHITECTURAL STYLE SIMPLE BUT WELL DETAILED EXAMPLE OF ITALIANATE (1)

MAJOR ARCH. FORM/MATERIAL _____

ENGINEERING/STRUCTURAL _____

DISTRICT/STREETScape CONTRIBUTION _____

DISCUSSION AS REQUIRED: (1) PERIOD REVIVAL DESIGN. TYPICAL BRICK CORBELLING
ALONG GABLE RAKES, CORNICED FAN LITE OVER A CLASSICAL ARCHITRAVE
SUPPORTED BY CLASSICAL COLUMNS RELATE TO PERIOD STYLE IMAGE.

CONTEXT: ISOLATED/RURAL ___ RESIDENTIAL STREET X COMMERCIAL ___ CENTRAL SQUARE ___

CBD: ___ OTHER: _____

BIBLIOGRAPHY/SOURCES:

City Directories, City of Phoenix, 1889 -1942.

LISTING IN OTHER SURVEYS: _____

NATIONAL REGISTER STATUS: _____

LISTED ___ DETERMINED ELIGIBLE ___ DETERMINED NOT ELIGIBLE ___ NOT EVALUATED ___

COMMENTS/DEVELOPMENT PLANS/THREATS:

SURVEYOR CHRISSY CURRAN SURVEY DATE SEPT 1990 DATE FORM COMPLETED OCT 1990

ARIZONA STATE HISTORIC PROPERTY INVENTORY

IDENTIFICATION PHOENIX CITY-WIDE SURVEY OF HISTORIC.

SURVEY AREA NAME: RELIGIOUS BUILDINGS

HISTORIC NAME: BETHEL METHODIST

ADDRESS/LOCATION: 546 E. OSBORN

CITY/TOWN: PHOENIX, ARIZONA

TAX PARCEL NUMBER: 118-23-164

OWNER: BETHEL M.E. CHURCH SOUTH

OWNER ADDRESS: 546 E. OSBORN RD.
PHX, AZ 85012

HISTORIC USE: CHURCH

PRESENT USE: CHURCH

BUILDING TYPE: RELIGIOUS

STYLE: SPANISH ECCLECTIC

CONSTRUCTION DATE: 1932-33

ARCHITECT/BUILDER: _____

INTEGRITY: ALTERED-PORCH

CONDITION: GOOD

COUNTY: MARICOPA **SURVEY SITE:** 214

USGS QUAD: _____

T 2N R 3E S 28 / NE ¼ OF THE SE ¼ UTM

Description (contd.)

ROOF TYPE: GABLE w/HIPPED SHEDS

ROOF SHEATHING: CLAY TYLE

EAVES TREATMENT: EXPOSED RAFTERS (CARVED)

WINDOWS: ST-AWN-3 LITE, ST-FIX-MULTI-TILE, STAINED GLASS

ENTRY: CENTRAL, RECESSED, 3 PR WOODEN DOORS

PORCHES: 3 ROUND ARCHES, SLIGHTLY RECESSED W/2 CAST-STONE COLUMNS

STOREFRONTS: N/A

DESCRIPTION

STORIES: 1 **DIMENSIONS:** (1) 80 (w) 40

STRUCTURAL MATERIAL: BRICK OR CMU

FOUNDATION MATERIAL: CONCRETE

WALL SHEATHING: PAINTED BRICK OR CMU

APPLIED ORNAMENT: CROSS IMPRINT ON COLUMN CAPITALS, BELL TOWER W/CAST STONE CORNICE

NOTABLE INTERIOR: _____

OUTBUILDINGS: LATE SCHOOL COMPLEX

ALTERATIONS: UPPER STORY PORCH COVERINGS AT E & W ENDS

PHOTOGRAPH _____

PHOTOGRAPHER: WOODWARD/CURRAN

SKETCH MAP:



ADDITIONAL DESCRIPTION/ANALYSIS (annotated form): SIMPLE BUT WELL DETAILED EXAMPLE OF SPANISH ECCLECTIC ARCHITECTURE WITH MOST ORIGINAL ELEMENTS INTACT.

RECOMMENDED ELIGIBLE FOR NATIONAL REGISTER

SIGNIFICANCE:

AREAS OF SIGNIFICANCE: COMMERCE___ COMMUNITY PLANNING___ ECONOMICS___
EXPLORATION/SETTLEMENT___ GOVERNMENTAL___ MILITARY___ RELIGION XX SCIENCE___
THEATRE___ TRANSPORTATION___ TOURISM___ OTHER(specify) ARCHITECTURE

HISTORIC ASSOCIATIONS (be concise):

PROMINENT OCCUPANT/HISTORIC ASSOCIATION(S) _____

RELATIONSHIP TO LOCAL DEVELOPMENT _____

CULTURAL AFFILIATIONS _____

ARCHITECTURAL STYLE GOOD EXAMPLE OF LOCAL CHURCH ARCHITECTURE COMBINING (1)

MAJOR ARCH. FORM/MATERIAL _____

ENGINEERING/STRUCTURAL _____

DISTRICT/STREETScape CONTRIBUTION _____

DISCUSSION AS REQUIRED: (1) THE SUBLETIES OF MISSION REVIVAL WITH BUILDING MATERIALS AND ASSYMMETRICAL MASSING OF SPANISH COLONIAL REVIVAL. STYLE IS DISTINGUISHED BY ROUND ARCH ARCADE, CLAY TILE GABLE ROOF, AND ROUND TOPPED, CORNICED BELFRY.

CONTEXT: ISOLATED/RURAL___ RESIDENTIAL STREET___ COMMERCIAL X CENTRAL SQUARE___

CBD:___ OTHER:_____

BIBLIOGRAPHY/SOURCES:

City Directories, City of Phoenix, 1889 -1942.

LISTING IN OTHER SURVEYS: _____

NATIONAL REGISTER STATUS: _____

LISTED___ DETERMINED ELIGIBLE___ DETERMINED NOT ELIGIBLE___ NOT EVALUATED___

COMMENTS/DEVELOPMENT PLANS/THREATS:

SURVEYOR CHRISSY CURRAN SURVEY DATE SEPT 1990 DATE FORM COMPLETED OCT 1990

ARIZONA STATE HISTORIC PROPERTY INVENTORY

IDENTIFICATION PHOENIX CITY-WIDE SURVEY OF HISTORIC

SURVEY AREA NAME: RELIGIOUS BUILDINGS

HISTORIC NAME: BETHLEHEM BAPTIST CHURCH

ADDRESS/LOCATION: 1402 E. ADAMS

CITY/TOWN: PHOENIX, ARIZONA

TAX PARCEL NUMBER: 116-46-060

OWNER: BETHLEHAM BAPTIST CHURCH

OWNER ADDRESS: 1402 E. ADAMS ST

PHOENIX, AZ 85034

HISTORIC USE: CHURCH

PRESENT USE: CHURCH

BUILDING TYPE: RELIGIOUS

STYLE: GREEK REVIVAL / NEO COLONIAL REVIVAL

CONSTRUCTION DATE: PRE-1920

ARCHITECT/BUILDER: UNKNOWN

INTEGRITY: ALTERED-WINDOWS

CONDITION: FAIR

COUNTY: MARICOPA SURVEY SITE: 215

USGS QUAD: _____

T 1 N R 3E S 9 / SE 1/4 OF THE NW 1/4

UTM _____

Description (contd.)

ROOF TYPE: GABLE-PEDIMENTAL PORCH

ROOF SHEATHING: ASPHALT SHINGLES

EAVES TREATMENT: BOXED CORNICE /

AT EAVE, EAVE RETURN AT REAR

GABLE _____

WINDOWS: SEGMENTAL ARCHES, INFILLED

W/STUCCO & STAINED GLASS

ENTRY: CENTRAL

PORCHES: RECESSED VERANDA W/

CLASSICALLY DERIVED COLUMNS

(PORTICO W/COLLANADE)

STOREFRONTS: N/A

NOTABLE INTERIOR: _____

OUTBUILDINGS: _____

ALTERATIONS: ADDITION AT REAR.

WINDOWS INFILLED

PHOTOGRAPH _____

PHOTOGRAPHER: WOODWARD/CURRAN

DATE: _____

DESCRIPTION

STORIES: _____ DIMENSIONS: (l) 45 (w) 25

STRUCTURAL MATERIAL: BRICK

FOUNDATION MATERIAL: CONCRETE

WALL SHEATHING: STUCCO, CLAPBOARD AT GABLE

APPLIED ORNAMENT: CAST CONCRETE, 8 SIDED

COLUMNS, ROUND ARCHED GABLE VENTILATOR

SKETCH MAP:



ADDITIONAL DESCRIPTION/ANALYSIS (annotated form):

RECOMMENDED ELIGIBLE FOR NATIONAL REGISTER

SIGNIFICANCE:

AREAS OF SIGNIFICANCE: COMMERCE ___ COMMUNITY PLANNING ___ ECONOMICS ___
EXPLORATION/SETTLEMENT ___ GOVERNMENTAL ___ MILITARY ___ RELIGION XX SCIENCE ___
THEATRE ___ TRANSPORTATION ___ TOURISM ___ OTHER(specify) ARCHITECTURE

HISTORIC ASSOCIATIONS (be concise):

PROMINENT OCCUPANT/HISTORIC ASSOCIATION(S) _____

RELATIONSHIP TO LOCAL DEVELOPMENT _____

CULTURAL AFFILIATIONS _____

ARCHITECTURAL STYLE EXCELLENT EXAMPLE OF THE REVIVAL OF AMERICAN (1)

MAJOR ARCH. FORM/MATERIAL _____

ENGINEERING/STRUCTURAL _____

DISTRICT/STREETScape CONTRIBUTION _____

DISCUSSION AS REQUIRED: (1) COLONIAL ARCHITECTURE USING CHARACTERISTIC GREEK REVIVAL TEMPLE FRONT WITH RECESSED PORTICO, GABLED ROOF WITH BOXED CORNICE, AND HALF ROUND GABLE VENTILATOR CONTRIBUTE TO STYLISTIC IMAGE.

CONTEXT: ISOLATED/RURAL ___ RESIDENTIAL STREET X COMMERCIAL ___ CENTRAL SQUARE ___
CBD: ___ OTHER: _____

BIBLIOGRAPHY/SOURCES:

City Directories, City of Phoenix, 1889 -1942.

LISTING IN OTHER SURVEYS: _____

NATIONAL REGISTER STATUS:

LISTED ___ DETERMINED ELIGIBLE ___ DETERMINED NOT ELIGIBLE ___ NOT EVALUATED ___

COMMENTS/DEVELOPMENT PLANS/THREATS:

SURVEYOR CHRISSEY CURRAN SURVEY DATE SEPT 1990 DATE FORM COMPLETED OCT 1990

ARIZONA STATE HISTORIC PROPERTY INVENTORY

IDENTIFICATION PHOENIX CITY-WIDE SURVEY OF HISTORIC.

SURVEY AREA NAME: RELIGIOUS BUILDINGS

HISTORIC NAME: IMMACULATE HEART OF MARY

ADDRESS/LOCATION: 909 E. WASHINGTON

CITY/TOWN: PHOENIX, ARIZONA

TAX PARCEL NUMBER: 116-41-01B

OWNER: ROMAN CATHOLIC DIOCESE OF PHOENIX

OWNER ADDRESS: 400 E. MONROE ST.
PHOENIX, AZ 85004

HISTORIC USE: CHURCH

PRESENT USE: CATHOLIC CHURCH

BUILDING TYPE: RELIGIOUS

STYLE: 2ND RENAISSANCE REVIVAL

CONSTRUCTION DATE: 1928

ARCHITECT/BUILDER: MANUAL ORTA/CONTRACTOR

INTEGRITY: ALTERED/WINDOWS ALTERED

CONDITION: GOOD/FAIR

COUNTY: MARICOPA **SURVEY SITE:** 216

USGS QUAD: _____

T 1N R 3E S 9 / SE ¼ OF THE NW ¼ UTM

Description (contd.)

ROOF TYPE: GABLE, BELL TOWER DOMES

ROOF SHEATHING: UNKNOWN

EAVES TREATMENT: BOXED CORNICE

WINDOWS: WD-CMT-MULTI-LITE ARCHED,

ENTRY: CENTRAL RECESSED, BATTEN W/ 3 DOORS ORNAMENTAL STRAP HINGES W/FANLIGHT

PORCHES: RECESSED ARCADE

STOREFRONTS: N/A

NOTABLE INTERIOR: UNKNOWN

OUTBUILDINGS: RECTORY TO EAST

ALTERATIONS: WINDOWS AT WEST, EAST INFILLED

DESCRIPTION

STORIES: 3 **DIMENSIONS:** (l) 150(w) 50

STRUCTURAL MATERIAL: BRICK

FOUNDATION MATERIAL: CONCRETE

WALL SHEATHING: STUCCO

APPLIED ORNAMENT: BRICK CORBELING, METAL CORNICE AT BELL TOWERS, TILE MOSAIC PORTAL AT FRONT DOOR

PHOTOGRAPH _____

PHOTOGRAPHER: WOODWARD/CURRAN

SKETCH MAP:



RECOMMENDED ELIGIBLE FOR NATIONAL REGISTER

SIGNIFICANCE:

AREAS OF SIGNIFICANCE: COMMERCE ___ COMMUNITY PLANNING ___ ECONOMICS ___
EXPLORATION/SETTLEMENT ___ GOVERNMENTAL ___ MILITARY ___ RELIGION XX SCIENCE ___
THEATRE ___ TRANSPORTATION ___ TOURISM ___ OTHER(specify) ARCHITECTURE

HISTORIC ASSOCIATIONS (be concise):

PROMINENT OCCUPANT/HISTORIC ASSOCIATION(S) _____

RELATIONSHIP TO LOCAL DEVELOPMENT _____

CULTURAL AFFILIATIONS _____

ARCHITECTURAL STYLE LARGEST LOCAL EXAMPLE OF THE STYLISTIC (1)

MAJOR ARCH. FORM/MATERIAL _____

ENGINEERING/STRUCTURAL _____

DISTRICT/STREETScape CONTRIBUTION _____

DISCUSSION AS REQUIRED: (1) FUSION OF THE ITALIANATE AND SECOND RENAISSANCE
REVIVAL STYLES IN RELIGIOUS ARCHITECTURE. LARGE GABLE WALL FACADE HAS
TWIN BELLTOWERS, EXTENSIVE BRICK CORBELLING, ARCHED OPENINGS, AND
FACADE BALCONY, ALL CHARACTERISTIC OF THE STYLES.

CONTEXT: ISOLATED/RURAL ___ RESIDENTIAL STREET ___ COMMERCIAL X CENTRAL SQUARE _____

CBD: ___ OTHER: _____

BIBLIOGRAPHY/SOURCES:

City Directories, City of Phoenix, 1889 -1942.

LISTING IN OTHER SURVEYS: _____

NATIONAL REGISTER STATUS: _____

LISTED ___ DETERMINED ELIGIBLE ___ DETERMINED NOT ELIGIBLE ___ NOT EVALUATED _____

COMMENTS/DEVELOPMENT PLANS/THREATS:

SURVEYOR CHRISSEY CURRAN SURVEY DATE SEPT 1990 DATE FORM COMPLETED OCT 1990

ARIZONA STATE HISTORIC PROPERTY INVENTORY

IDENTIFICATION PHOENIX CITY-WIDE SURVEY OF HISTORIC
SURVEY AREA NAME: RELIGIOUS BUILDINGS
HISTORIC NAME: PHOENIX CHRISTIAN CENTER
ADDRESS/LOCATION: 1005 E. WASHINGTON
CITY/TOWN: PHOENIX, ARIZONA
TAX PARCEL NUMBER: 116-41-01B
OWNER: ROMAN CATHOLIC DIOCESE OF PHOENIX
OWNER ADDRESS: 400 E. MONROE ST.
 PHOENIX, AZ 85004
HISTORIC USE: CHURCH
PRESENT USE: CATHOLIC CHURCH
BUILDING TYPE: RELIGIOUS
STYLE: 2ND RENAISSANCE REVIVAL
CONSTRUCTION DATE: 1939
ARCHITECT/BUILDER: WES MEYER CONSTRUCTION
INTEGRITY: UNALTERED
CONDITION: GOOD

COUNTY: MARICOPA **SURVEY SITE:** 217
USGS QUAD: _____
 T 1N R 3E S 9 / SW 1/4 OF THE NE 1/4
 UTM _____


Description (contd.)
ROOF TYPE: GABLE
ROOF SHEATHING: ROLLED ASPHALT
EAVES TREATMENT: BOXED EAVE W/PARAPET AT FACADE
WINDOWS: STEEL AWNING ARCHED W/MULTIPLE LITES, ST-AWN-
ENTRY: CENTRAL, METAL DOOR--LATE
PORCHES: ARCADED PORTICO AND BALCONY
STOREFRONTS: N/A

DESCRIPTION

STORIES: 2 **DIMENSIONS:** (1) 100(w)-60
STRUCTURAL MATERIAL: BRICK
FOUNDATION MATERIAL: CONCRETE
WALL SHEATHING: BRICK-WIRE CUT
APPLIED ORNAMENT: CAST STONE BALUSTRADE

NOTABLE INTERIOR: UNKNOWN
OUTBUILDINGS: NONE
ALTERATIONS: PORTIONS OF ARCADE INFILLED
PHOTOGRAPH _____
PHOTOGRAPHER: WOODWARD/CURRAN
DATE: _____ **VIEW:** _____

SKETCH MAP:



ADDITIONAL DESCRIPTION/ANALYSIS (annotated form):

RECOMMENDED ELIGIBLE FOR NATIONAL REGISTER

SIGNIFICANCE:

AREAS OF SIGNIFICANCE: COMMERCE ___ COMMUNITY PLANNING ___ ECONOMICS ___
EXPLORATION/SETTLEMENT ___ GOVERNMENTAL ___ MILITARY ___ RELIGION XX SCIENCE ___
THEATRE ___ TRANSPORTATION ___ TOURISM ___ OTHER(specify) ARCHITECTURE

HISTORIC ASSOCIATIONS (be concise):

PROMINENT OCCUPANT/HISTORIC ASSOCIATION(S) _____

RELATIONSHIP TO LOCAL DEVELOPMENT _____

CULTURAL AFFILIATIONS _____

ARCHITECTURAL STYLE STRAIGHT FORWARD EXAMPLE OF SECOND (1)

MAJOR ARCH. FORM/MATERIAL _____

ENGINEERING/STRUCTURAL _____

DISTRICT/STREETScape CONTRIBUTION _____

DISCUSSION AS REQUIRED: (1) RENAISSANCE REVIVAL STYLE WITH CHARACTERISTIC THREE-PART OPENINGS ON FIRST AND SECOND LEVEL AND BALCONY WITH CAST STONE BALLUSTRADE.

CONTEXT: ISOLATED/RURAL ___ RESIDENTIAL STREET ___ COMMERCIAL X CENTRAL SQUARE ___
CBD: ___ OTHER: _____

BIBLIOGRAPHY/SOURCES:

City Directories, City of Phoenix, 1889 -1942.

LISTING IN OTHER SURVEYS: _____

NATIONAL REGISTER STATUS: _____

LISTED ___ DETERMINED ELIGIBLE ___ DETERMINED NOT ELIGIBLE ___ NOT EVALUATED ___

COMMENTS/DEVELOPMENT PLANS/THREATS:

SURVEYOR CHRISSY CURRAN SURVEY DATE SEPT 1990 DATE FORM COMPLETED OCT 1990

April 28, 2016

The building on this inventory form is misidentified as Phoenix Christian Center, which was actually located on the SE corner of 10th St. & Washington. This building, which was located on the SW corner of 10th St. & Washington, was actually constructed in 1950 as an auditorium for the Immaculate Heart of Mary Parish.

HP staff still recommends it eligible for listing on the PPHR and NRHP.

KW

APPLICATION FOR PERMIT TO BUILD, PHOENIX, ARIZONA

Permit No.

Street No. SW Cor. 10th St + Washington Ave

1-9556

Lot 1 to 11 inc + E 1/2 12 etc.

Date of Permit

Block 7 Addition Murphy's

July 8-50

Owner Catholic Church

Entire Cost of Proposed Work

Builder Wes Meyer Const Co.

118,000⁰⁰

Description of Building C.V.O. Auditorium for

Amount of Fee

Details If No Plan Is Filed Immaculate Heart

137⁵⁰

Foundation _____ Floor Joist _____ Ceiling Joist _____ Plaster _____

Date Plans Received

Roof Rafters _____ Studs _____ Toilet _____ Sink _____

7/18/50

If permission to occupy street or alley during construction is granted the occupant thereby agrees to promptly carry out all laws governing same, and to hold the City harmless from any costs, damages or claims.

Plans Checked by

The issuance of this permit shall not be considered as an adoption by the Building Inspector of the manifested technical construction contained in the plans and specification, if thereafter it can be shown that any portion of the work is in conflict with any portion of the ordinances. It is agreed that this work will be done in conformity with the laws of the City of Phoenix and the State of Arizona.

Permit Approved by

Wes Meyer

Hurt

(Owner, Architect, Contractor)

Matthew E. Trepka, Arch. 22-304

ARIZONA STATE HISTORIC PROPERTY INVENTORY

IDENTIFICATION PHOENIX CITY-WIDE SURVEY OF HISTORIC
SURVEY AREA NAME: RELIGIOUS BUILDINGS
HISTORIC NAME: TANNER A.M.E. CHURCH
ADDRESS/LOCATION: 724 E. JEFFERSON
CITY/TOWN: PHOENIX, ARIZONA
TAX PARCEL NUMBER: 116-35-011
OWNER: NORTH AMERICAN LIFE & CASUALTY
OWNER ADDRESS: 5150 N. 16TH ST.
PHOENIX, AZ 85016
HISTORIC USE: CHURCH
PRESENT USE: CHURCH
BUILDING TYPE: RELIGIOUS
STYLE: ECCLECTIC-GOTHIC REVIVAL
CONSTRUCTION DATE: 1929
ARCHITECT/BUILDER: UNKNOWN
INTEGRITY: UNALTERED
CONDITION: GOOD

COUNTY: MARICOPA **SURVEY SITE:** 218
USGS QUAD: _____
T 1N **R** 3E **S** 9 / **NW** ¼ **OF THE** NW ¼
UTM _____

Description (contd.)
ROOF TYPE: HIP W/CROSS GABLES
ROOF SHEATHING: METAL
EAVES TREATMENT: CRELATED PARAPET/BOXED CORNICE
WINDOWS: FIX-STAINED GLASS-SOME W/CONCRETE SPANDREL WD-DH-6/6
ENTRY: OFFSET CORNER; WD PANEL DOORS (LATE) W/TOPLIGHT
PORCHES: NONE
STOREFRONTS: N/A

DESCRIPTION

STORIES: 3B **DIMENSIONS:** (l) 100(w) 80
STRUCTURAL MATERIAL: BRICK
FOUNDATION MATERIAL: CONCRETE
WALL SHEATHING: WIRE-CUT BRICK
APPLIED ORNAMENT: CONCRETE KEYSTONE AT ENTRY MOORISH ARCH AT DOORS

NOTABLE INTERIOR: NONE
OUTBUILDINGS: NONE
ALTERATIONS: ENTRY STEPS MODIFIED METAL ROOF ADDED c.1980

PHOTOGRAPH _____
PHOTOGRAPHER: WOODWARD/CURRAN
DATE: _____

SKETCH MAP:



ADDITIONAL DESCRIPTION/ANALYSIS (annotated form):

RECOMMENDED ELIGIBLE FOR NATIONAL REGISTER

SIGNIFICANCE:

AREAS OF SIGNIFICANCE: COMMERCE___ COMMUNITY PLANNING___ ECONOMICS___
EXPLORATION/SETTLEMENT___ GOVERNMENTAL___ MILITARY___ RELIGION XX SCIENCE___
THEATRE___ TRANSPORTATION___ TOURISM___ OTHER(specify) ARCHITECTURE

HISTORIC ASSOCIATIONS (be concise):

PROMINENT OCCUPANT/HISTORIC ASSOCIATION(S) _____

RELATIONSHIP TO LOCAL DEVELOPMENT _____

CULTURAL AFFILIATIONS _____

ARCHITECTURAL STYLE EXCELLENT EXAMPLE OF GOTHIC REVIVAL INFLUENCE (1)

MAJOR ARCH. FORM/MATERIAL _____

ENGINEERING/STRUCTURAL _____

DISTRICT/STREETScape CONTRIBUTION _____

DISCUSSION AS REQUIRED: (1) DESIGN IN RELIGIOUS ARCHITECTURE. WELL DESIGNED
STYLISTIC ELEMENTS INCLUDE LARGE POINTED ARCH WINDOWS, CRENELATED
PARAPETS, STEEP PITCHED HIP ROOF, ASSYMMETRICAL MASSING.

CONTEXT: ISOLATED/RURAL___ RESIDENTIAL STREET___ COMMERCIAL X CENTRAL SQUARE___

CBD:___ OTHER:_____

BIBLIOGRAPHY/SOURCES:

City Directories, City of Phoenix, 1889 -1942.

LISTING IN OTHER SURVEYS: _____

NATIONAL REGISTER STATUS:

LISTED___ DETERMINED ELIGIBLE___ DETERMINED NOT ELIGIBLE___ NOT EVALUATED___

COMMENTS/DEVELOPMENT PLANS/THREATS:

SURVEYOR CHRISSEY CURRAN SURVEY DATE SEPT 1990 DATE FORM COMPLETED OCT 1990

ARIZONA STATE HISTORIC PROPERTY INVENTORY

IDENTIFICATION PHOENIX CITY-WIDE SURVEY OF HISTORIC
SURVEY AREA NAME: RELIGIOUS BUILDINGS
HISTORIC NAME: FIRST MEXICAN BAPTIST
ADDRESS/LOCATION: 1002 E. JEFFERSON
CITY/TOWN: PHOENIX, ARIZONA
TAX PARCEL NUMBER: 116-41-033A
OWNER: FIRST AMERICAN TITLE INSURANCE CO.
OWNER ADDRESS: C/O KENT MALQUIST, 1418
20TH ST. ROCKFORD, IL 61108
HISTORIC USE: CHURCH
PRESENT USE: BUSINESS
BUILDING TYPE: RELIGIOUS
STYLE: SPANISH MISSION
CONSTRUCTION DATE: 1939 (?) (POSSIBLE 1927)
ARCHITECT/BUILDER: UNKNOWN
INTEGRITY: UNALTERED
CONDITION: GOOD

COUNTY: MARICOPA **SURVEY SITE:** 219
USGS QUAD: _____
T1N R 3E S 9 / NE 1/4 OF THE NW 1/4
UTM _____

Description (contd.)
ROOF TYPE: GABLED
ROOF SHEATHING: CLAY TILE
EAVES TREATMENT: BOXED CORNICE
WINDOWS: ST-CMT-10 LITES, ST-CMT-6 LITES, ARCHED
ENTRY: CENTRAL, METAL DOOR (LATE)
PORCHES: PORTICO W/BELL TOWER
STOREFRONTS: N/A

DESCRIPTION
STORIES: 1 1/2 **DIMENSIONS:** (1' 10(w) 35
STRUCTURAL MATERIAL: BRICK
FOUNDATION MATERIAL: CONCRETE
WALL SHEATHING: STUCCO
APPLIED ORNAMENT: COPPER DOME BELL TOWER
CONCRETE CORNICE

NOTABLE INTERIOR: UNKNOWN
OUTBUILDINGS: NONE
ALTERATIONS: MODIFIED ENTRY

PHOTOGRAPH
PHOTOGRAPHER: WOODWARD/CURRAN
DATE: _____

SKETCH MAP:



ADDITIONAL DESCRIPTION/ANALYSIS (annotated form):

RECOMMENDED ELIGIBLE FOR NATIONAL REGISTER

SIGNIFICANCE:

AREAS OF SIGNIFICANCE: COMMERCE___ COMMUNITY PLANNING___ ECONOMICS___
EXPLORATION/SETTLEMENT___ GOVERNMENTAL___ MILITARY___ RELIGION XX SCIENCE___
THEATRE___ TRANSPORTATION___ TOURISM___ OTHER(specify) ARCHITECTURE

HISTORIC ASSOCIATIONS (be concise):

PROMINENT OCCUPANT/HISTORIC ASSOCIATION(S)_____

RELATIONSHIP TO LOCAL DEVELOPMENT_____

CULTURAL AFFILIATIONS_____

ARCHITECTURAL STYLE GOOD EXAMPLE OF MISSION REVIVAL INSPIRED (1)

MAJOR ARCH. FORM/MATERIAL_____

ENGINEERING/STRUCTURAL_____

DISTRICT/STREETScape CONTRIBUTION_____

DISCUSSION AS REQUIRED: (1) RELIGIOUS ARCHITECTURE. STYLE CONVEYED WITH CORNICE MOLDING, ARCHED WINDOWS, SIMPLE SYMMETRY, CLAY TILE COVERED GABLE ROOF, AND CENTRAL BELL TOWER.

CONTEXT: ISOLATED/RURAL___ RESIDENTIAL STREET___ COMMERCIAL X CENTRAL SQUARE___
CBD:___ OTHER:_____

BIBLIOGRAPHY/SOURCES:

City Directories, City of Phoenix, 1889 -1942.

LISTING IN OTHER SURVEYS:_____

NATIONAL REGISTER STATUS:

LISTED___ DETERMINED ELIGIBLE___ DETERMINED NOT ELIGIBLE___ NOT EVALUATED___

COMMENTS/DEVELOPMENT PLANS/THREATS:

SURVEYOR CHRISSEY CURRAN SURVEY DATE SEPT 1990 DATE FORM COMPLETED OCT 1990

ARIZONA STATE HISTORIC PROPERTY INVENTORY

IDENTIFICATION PHOENIX CITY-WIDE SURVEY OF HISTORIC
 SURVEY AREA NAME: RELIGIOUS BUILDINGS
 HISTORIC NAME: CHURCH OF GOD IN CHRIST
 ADDRESS/LOCATION: 1302 E. MADISON
 CITY/TOWN: PHOENIX, ARIZONA
 TAX PARCEL NUMBER: 116-47-056
 OWNER: CHURCH OF GOD IN CHRIST
 OWNER ADDRESS: 3122 W. 63RD AVE
PHOENIX, AZ 85033
 HISTORIC USE: CHURCH
 PRESENT USE: CHURCH
 BUILDING TYPE: RELIGIOUS
 STYLE: MINIMAL TRADITIONAL
 CONSTRUCTION DATE: 1949
 ARCHITECT/BUILDER: UNKNOWN
 INTEGRITY: ALTERED-WINDOW, DOOR
 CONDITION: GOOD

COUNTY: MARICOPA SURVEY SITE: 220
 USGS QUAD: _____
 T 1N R 3E S 9 / SW $\frac{1}{2}$ OF THE NE $\frac{1}{2}$
 UTM _____

Description (contd.)
 ROOF TYPE: GABLE
 ROOF SHEATHING: ASPHALT SHINGLE
 EAVES TREATMENT: FACIA
 WINDOWS: AL-FIX, DH-
 ENTRY: CENTRAL, WD DOORS (LATE)
 PORCHES: NONE
 STOREFRONTS: N/A

DESCRIPTION

STORIES: 1 DIMENSIONS: (l) 60 (w) 30
 STRUCTURAL MATERIAL: CONCRETE BLOCK
 FOUNDATION MATERIAL: CONCRETE
 WALL SHEATHING: STUCCO
 APPLIED ORNAMENT: NONE

NOTABLE INTERIOR: UNKNOWN
 OUTBUILDINGS: NONE
 ALTERATIONS: WINDOW SASH CHANGED TO

PHOTOGRAPH _____
 PHOTOGRAPHER: WOODWARD/CURRAN
 DATE: _____ VIEW: _____

SKETCH MAP:



ADDITIONAL DESCRIPTION/ANALYSIS (annotated form): ALTHOUGH AN EXAMPLE OF MODERN STYLE INFLUENCE, THE BUILDING LACKS SIGNIFICANT ARCHITECTURAL DISTINCTION.

RECOMMENDED NOT ELIGIBLE FOR NATIONAL REGISTER.

SIGNIFICANCE:

AREAS OF SIGNIFICANCE: COMMERCE ___ COMMUNITY PLANNING ___ ECONOMICS ___
EXPLORATION/SETTLEMENT ___ GOVERNMENTAL ___ MILITARY ___ RELIGION XX SCIENCE ___
THEATRE ___ TRANSPORTATION ___ TOURISM ___ OTHER(specify) ARCHITECTURE

HISTORIC ASSOCIATIONS (be concise):

PROMINENT OCCUPANT/HISTORIC ASSOCIATION(S) _____

RELATIONSHIP TO LOCAL DEVELOPMENT _____

CULTURAL AFFILIATIONS _____

ARCHITECTURAL STYLE EXAMPLE OF SIMPLE CHURCH DESIGN BASED ON THE (1)

MAJOR ARCH. FORM/MATERIAL _____

ENGINEERING/STRUCTURAL _____

DISTRICT/STREETScape CONTRIBUTION _____

DISCUSSION AS REQUIRED: (1) MODERN STYLE. PRIMARY DEFINING CHARACTERISTIC IS SIMPLE GABLED FRONTISPIECE WITH STEPPED BACK CORNERS AND RECESSED CENTRAL ENTRY.

CONTEXT: ISOLATED/RURAL ___ RESIDENTIAL STREET X COMMERCIAL ___ CENTRAL SQUARE ___

CBD: ___ OTHER: _____

BIBLIOGRAPHY/SOURCES:

City Directories, City of Phoenix, 1889 -1942.

LISTING IN OTHER SURVEYS: _____

NATIONAL REGISTER STATUS:

LISTED ___ DETERMINED ELIGIBLE ___ DETERMINED NOT ELIGIBLE ___ NOT EVALUATED ___

COMMENTS/DEVELOPMENT PLANS/THREATS:

SURVEYOR CHRISSY CURRAN SURVEY DATE SEPT 1990 DATE FORM COMPLETED OCT 1990

ARIZONA STATE HISTORIC PROPERTY INVENTORY

IDENTIFICATION PHOENIX CITY-WIDE SURVEY OF HISTORIC BUILDINGS

SURVEY AREA NAME: RELIGIOUS BUILDINGS

HISTORIC NAME: PENTACOSTAL OPEN DOOR

ADDRESS/LOCATION: E. WASHINGTON/42ND ST.

CITY/TOWN: PHOENIX, ARIZONA

TAX PARCEL NUMBER: _____

OWNER: _____

OWNER ADDRESS: _____

HISTORIC USE: CHURCH

PRESENT USE: COMMERCIAL

BUILDING TYPE: RELIGIOUS

STYLE: ECCLECTIC

CONSTRUCTION DATE: CA1925

ARCHITECT/BUILDER: UNKNOWN

INTEGRITY: ALTERED/WINDOWS

CONDITION: GOOD

COUNTY: MARICOPA **SURVEY SITE:** 221

USGS QUAD: _____

T _____ R _____ S _____ / _____ 1/4 OF THE _____ 1/4 UTM

Description (contd.)

ROOF TYPE: FLAT

ROOF SHEATHING: UNKNOWN

EAVES TREATMENT: PARAPET WITH CRENELATED TOWER ENTRY

WINDOWS: SEGMENTAL ARCHED INFILLED WITH STUCCO

ENTRY: CENTRAL "TOWER LIKE" PORTICO ROUND ARCH-WOOD

PORCHES: N/A

STOREFRONTS: N/A

DESCRIPTION

STORIES: 1 **DIMENSIONS:** (l) 80 (w) 30

STRUCTURAL MATERIAL: BRICK

FOUNDATION MATERIAL: CONCRETE

WALL SHEATHING: STUCCO

APPLIED ORNAMENT: CRENELATED PARAPET

NOTABLE INTERIOR: UNKNOWN


OUTBUILDINGS: NONE

ALTERATIONS: WINDOWS INFILLED W/ STUCCO

PHOTOGRAPH _____

PHOTOGRAPHER: WOODWARD

SKETCH MAP:



ADDITIONAL DESCRIPTION/ANALYSIS (annotated form):

RECOMMENDED ELIGIBLE FOR NATIONAL REGISTER

SIGNIFICANCE:

AREAS OF SIGNIFICANCE: COMMERCE ___ COMMUNITY PLANNING ___ ECONOMICS ___
EXPLORATION/SETTLEMENT ___ GOVERNMENTAL ___ MILITARY ___ RELIGION X SCIENCE ___
THEATRE ___ TRANSPORTATION ___ TOURISM ___ OTHER(specify) ARCHITECTURE

HISTORIC ASSOCIATIONS (be concise):

PROMINENT OCCUPANT/HISTORIC ASSOCIATION(S) _____

RELATIONSHIP TO LOCAL DEVELOPMENT _____

CULTURAL AFFILIATIONS _____

ARCHITECTURAL STYLE UNIQUE LOCAL EXAMPLE OF ECCLECTIC DESIGN WITH UNUSUAL (1)

MAJOR ARCH. FORM/MATERIAL _____

ENGINEERING/STRUCTURAL _____

DISTRICT/STREETScape CONTRIBUTION _____

DISCUSSION AS REQUIRED:

(1) FEATURES SUCH AS CRENELATED PARAPET AT SEMI-CIRCULAR PORTICO, ROUNDED CORNERS, RUSTIC TYPE SIDE ENTRY APSES.

CONTEXT: ISOLATED/RURAL ___ RESIDENTIAL STREET ___ COMMERCIAL X X CENTRAL SQUARE _____

CBD: ___ OTHER: _____

BIBLIOGRAPHY/SOURCES:

City Directories, City of Phoenix, 1889-1942.

LISTING IN OTHER SURVEYS: _____

NATIONAL REGISTER STATUS: _____

LISTED ___ DETERMINED ELIGIBLE ___ DETERMINED NOT ELIGIBLE ___ NOT EVALUATED _____

COMMENTS/DEVELOPMENT PLANS/THREATS:

SURVEYOR _____ SURVEY DATE _____ DATE FORM COMPLETED _____

ARIZONA STATE HISTORIC PROPERTY INVENTORY

IDENTIFICATION PHOENIX CITY-WIDE SURVEY OF HISTORIC
 SURVEY AREA NAME: RELIGIOUS BUILDINGS
 HISTORIC NAME: TONTO MISSIONARY BAPTIST
 ADDRESS/LOCATION: 1002 S. 1 ST AVE
 CITY/TOWN: PHOENIX, ARIZONA
 TAX PARCEL NUMBER: 112-24-126
 OWNER: JESUS FAITH CENTER MINISTRIES
 OWNER ADDRESS: 1002 S. 1ST AVE
PHOENIX, AZ 85003
 HISTORIC USE: CHURCH
 PRESENT USE: CHURCH (JESUS FAITH CENTER)
 BUILDING TYPE: RELIGIOUS
 STYLE: VERNACULAR
 CONSTRUCTION DATE: 1925
 ARCHITECT/BUILDER: UNKNOWN
 INTEGRITY: ALTERED-ADDITIONS
 CONDITION: FAIR

COUNTY: MARICOPA SURVEY SITE: 222
 USGS QUAD: _____
T 1N R 3E S 8 / SE ¼ OF THE SW ¼
 UTM _____

Description (contd.)
 ROOF TYPE: FLAT
 ROOF SHEATHING: ROLLED, ASPHALT
 EAVES TREATMENT: EXPOSED RAFTERS
 WINDOWS: UNKNOWN-BOARDED
 ENTRY: CORNER, RECESSED, LATE DOORS
 PORCHES: ENTRY W/ LATE BRICK CANOPY
 STOREFRONTS: N/A

DESCRIPTION

STORIES: 1 DIMENSIONS: (l) 50 (w) 30
 STRUCTURAL MATERIAL: WOOD
 FOUNDATION MATERIAL: CONCRETE
 WALL SHEATHING: SKINNY HORIZONTAL WOOD
 APPLIED ORNAMENT: _____

NOTABLE INTERIOR: UNKNOWN
 OUTBUILDINGS: NONE
 ALTERATIONS: FRONT BRICK ADDITONS AT EAST, POSSIBLE ROOF ADDITION
 PHOTOGRAPH _____
 PHOTOGRAPHER: WOODWARD/CURRAN
 DATE: _____ VIEW: _____

SKETCH MAP:



ADDITIONAL DESCRIPTION/ANALYSIS (annotated form): LACKS SUFFICIENT ARCHITECTURAL DISTINCTION TO CONVEY ITS PERIOD.

RECOMMENDED NOT ELIGIBLE FOR NATIONAL REGISTER

SIGNIFICANCE:

AREAS OF SIGNIFICANCE: COMMERCE ___ COMMUNITY PLANNING ___ ECONOMICS ___
EXPLORATION/SETTLEMENT ___ GOVERNMENTAL ___ MILITARY ___ RELIGION XX SCIENCE ___
THEATRE ___ TRANSPORTATION ___ TOURISM ___ OTHER (specify) ARCHITECTURE

HISTORIC ASSOCIATIONS (be concise):

PROMINENT OCCUPANT/HISTORIC ASSOCIATION(S) _____

RELATIONSHIP TO LOCAL DEVELOPMENT _____

CULTURAL AFFILIATIONS _____

ARCHITECTURAL STYLE EXAMPLE OF VERNACULAR DESIGN AND CONSTRUCTION

MAJOR ARCH. FORM/MATERIAL _____

ENGINEERING/STRUCTURAL _____

DISTRICT/STREETScape CONTRIBUTION _____

DISCUSSION AS REQUIRED:

CONTEXT: ISOLATED/RURAL ___ RESIDENTIAL STREET X COMMERCIAL ___ CENTRAL SQUARE ___
CBD: ___ OTHER: _____

BIBLIOGRAPHY/SOURCES:

City Directories, City of Phoenix, 1889 -1942.

LISTING IN OTHER SURVEYS: _____

NATIONAL REGISTER STATUS:

LISTED ___ DETERMINED ELIGIBLE ___ DETERMINED NOT ELIGIBLE ___ NOT EVALUATED ___

COMMENTS/DEVELOPMENT PLANS/THREATS:

SURVEYOR CHRISSEY CURRAN SURVEY DATE SEPT 1990 DATE FORM COMPLETED OCT 1990

ARIZONA STATE HISTORIC PROPERTY INVENTORY

IDENTIFICATION PHOENIX CITY-WIDE SURVEY OF HISTORIC BUILDINGS
SURVEY AREA NAME: RELIGIOUS BUILDINGS
HISTORIC NAME: MEXICAN SEVENTH DAY ADVENTIST
ADDRESS/LOCATION: 711 MONTEZUMA
CITY/TOWN: PHOENIX, ARIZONA
TAX PARCEL NUMBER: 112-23-072
OWNER: WIGGANS, PAUL R. & RACHEL M.
OWNER ADDRESS: 711 S. MONTEZUMA DR. PHOENIX, AZ 85003
HISTORIC USE: CHURCH
PRESENT USE: CHURCH
BUILDING TYPE: RELIGIOUS
STYLE: BUNGALOW
CONSTRUCTION DATE: 1926-27
ARCHITECT/BUILDER: UNKNOWN
INTEGRITY: ALTERED
CONDITION: GOOD

COUNTY: MARICOPA **SURVEY SITE:** 223
USGS QUAD: _____
 T 1N R 3E S 8 / NW 1/4 OF THE SW 1/4 UTM

Description (contd.)
ROOF TYPE: GABLE
ROOF SHEATHING: ROLLED ASPHALT, PRESSED METAL
EAVES TREATMENT: FASCIA
WINDOWS: WD-FIX-1 LITE, VERTICAL
ENTRY: CENTRAL, LATE WOODEN DOORS
PORCHES: GABLE CANOPY
STOREFRONTS: N/A

DESCRIPTION
STORIES: 1 **DIMENSIONS:** (l) 50 (w) 20
STRUCTURAL MATERIAL: WOOD
FOUNDATION MATERIAL: CONCRETE
WALL SHEATHING: T-1-11 SIDING
APPLIED ORNAMENT: NONE

NOTABLE INTERIOR: UNKNOWN
OUTBUILDINGS: _____
SIDE _____
ALTERATIONS: SIDING, MAJOR ADDITIONS AT NORTH AND EAST FACADE
PHOTOGRAPH _____
PHOTOGRAPHER: WOODWARD/CURRAN
DATE: _____ **VIEW:** _____

SKETCH MAP:



ADDITIONAL DESCRIPTION/ANALYSIS (annotated form): LACKS SUFFICIENT ARCHITECTURAL
DISTINCTION TO CONVEY _____S PERIOD.

RECOMMENDED NOT ELIGIBLE FOR NATIONAL REGISTER

SIGNIFICANCE:

AREAS OF SIGNIFICANCE: COMMERCE _____ COMMUNITY PLANNING _____ ECONOMICS _____
EXPLORATION/SETTLEMENT _____ GOVERNMENTAL _____ MILITARY _____ RELIGION XX SCIENCE _____
THEATRE _____ TRANSPORTATION _____ TOURISM _____ OTHER(specify) ARCHITECTURE

HISTORIC ASSOCIATIONS (be concise):

PROMINENT OCCUPANT/HISTORIC ASSOCIATION(S) _____

RELATIONSHIP TO LOCAL DEVELOPMENT _____

CULTURAL AFFILIATIONS _____

ARCHITECTURAL STYLE SIMPLE BUNGALOW STYLE DESIGN (MODIFIED)

MAJOR ARCH. FORM/MATERIAL _____

ENGINEERING/STRUCTURAL _____

DISTRICT/STREETScape CONTRIBUTION _____

DISCUSSION AS REQUIRED:

CONTEXT: ISOLATED/RURAL _____ RESIDENTIAL STREET _____ COMMERCIAL _____ CENTRAL SQUARE _____

CBD: _____ OTHER: _____

BIBLIOGRAPHY/SOURCES:

City Directories, City of Phoenix, 1889 -1942.

LISTING IN OTHER SURVEYS: _____

NATIONAL REGISTER STATUS:

LISTED _____ DETERMINED ELIGIBLE _____ DETERMINED NOT ELIGIBLE _____ NOT EVALUATED _____

COMMENTS/DEVELOPMENT PLANS/THREATS:

SURVEYOR CHRISSY CURRAN SURVEY DATE SEPT 1990 DATE FORM COMPLETED OCT 1990

ARIZONA STATE HISTORIC PROPERTY INVENTORY

IDENTIFICATION PHOENIX CITY-WIDE SURVEY OF HISTORIC.

SURVEY AREA NAME: RELIGIOUS BUILDINGS

HISTORIC NAME: CHURCH OF CHRIST

ADDRESS/LOCATION: 119 S. 9TH AVE

CITY/TOWN: PHOENIX, ARIZONA

TAX PARCEL NUMBER: 112-05-080

OWNER: MARICOPA CO/ST. VINCENT DE PAUL

OWNER ADDRESS: 119 S. 9TH AVE
PHOENIX, AZ 85007

HISTORIC USE: CHURCH

PRESENT USE: ST. VINCENT DE PAUL CENTER

BUILDING TYPE: RELIGIOUS

STYLE: MISSION REVIVAL

CONSTRUCTION DATE: 1938

ARCHITECT/BUILDER: UNKNOWN

INTEGRITY: ALTERED

CONDITION: FAIR

COUNTY: MARICOPA **SURVEY SITE:** 224

USGS QUAD: _____

T 1N R 3E S 7 / SE 1/4 OF THE NE 1/4
UTM _____

Description (contd.)

ROOF TYPE: FLAT

ROOF SHEATHING: UNKNOWN

EAVES TREATMENT: PARAPET

WINDOWS: UNKNOWN (FILLED IN) (LATE)

ENTRY: OFF CENTER, 1 HOLLOW METAL DOOR IN INFILLED ARCH (LATE)

PORCHES: NONE

STOREFRONTS: N/A

NOTABLE INTERIOR: UNKNOWN

OUTBUILDINGS: NONE

ALTERATIONS: ADDITIONS TO WEST FACADE

DESCRIPTION

STORIES: 1 **DIMENSIONS:** (l)100 (w) 100

STRUCTURAL MATERIAL: BRICK

FOUNDATION MATERIAL: CONCRETE

WALL SHEATHING: STUCCO

APPLIED ORNAMENT: CAST STONE PILASTERS,

2 BELLERYS

PHOTOGRAPH _____

PHOTOGRAPHER: WOODWARD/CURRAN

SKETCH MAP:



ADDITIONAL DESCRIPTION/ANALYSIS (annotated form): MODIFICATION AT FACADE DETRACT FROM OVERALL INTEGRITY

RECOMMENDED NOT ELIGIBLE FOR NATIONAL REGISTER

SIGNIFICANCE:

AREAS OF SIGNIFICANCE: COMMERCE ___ COMMUNITY PLANNING ___ ECONOMICS ___
EXPLORATION/SETTLEMENT ___ GOVERNMENTAL ___ MILITARY ___ RELIGION XX SCIENCE ___
THEATRE ___ TRANSPORTATION ___ TOURISM ___ OTHER(specify) ARCHITECTURE

HISTORIC ASSOCIATIONS (be concise):

PROMINENT OCCUPANT/HISTORIC ASSOCIATION(S) _____

RELATIONSHIP TO LOCAL DEVELOPMENT _____

CULTURAL AFFILIATIONS _____

ARCHITECTURAL STYLE SIMPLE EXAMPLE OF MISSION REVIVAL INFLUENCED (1)

MAJOR ARCH. FORM/MATERIAL _____

ENGINEERING/STRUCTURAL _____

DISTRICT/STREETScape CONTRIBUTION _____

DISCUSSION AS REQUIRED: (1) DESIGN INCLUDING ELEMENTS LIKE UNDULATING PARAPET WITH BELL TOWER FEATURE BUILT INTO PARAPET WALL, HOODED ROUND ARCH ENTRY.

CONTEXT: ISOLATED/RURAL ___ RESIDENTIAL STREET ___ COMMERCIAL X CENTRAL SQUARE ___

CBD: ___ OTHER: _____

BIBLIOGRAPHY/SOURCES:

City Directories, City of Phoenix, 1889 -1942.

LISTING IN OTHER SURVEYS: _____

NATIONAL REGISTER STATUS: _____

LISTED ___ DETERMINED ELIGIBLE ___ DETERMINED NOT ELIGIBLE ___ NOT EVALUATED _____

COMMENTS/DEVELOPMENT PLANS/THREATS:

SURVEYOR CHRISSY CURRAN SURVEY DATE SEPT 1990 DATE FORM COMPLETED OCT 1990

ARIZONA STATE HISTORIC PROPERTY INVENTORY

IDENTIFICATION PHOENIX CITY-WIDE SURVEY OF HISTORIC.
SURVEY AREA NAME: RELIGIOUS BUILDINGS
HISTORIC NAME: SACRED HEART
ADDRESS/LOCATION: 801 S. 7 TH AVE
CITY/TOWN: PHOENIX, ARIZONA
TAX PARCEL NUMBER: 112-17-037A
OWNER: ROMAN CATHOLIC CHURCH OF DIOCESE
OWNER ADDRESS: 400 E. MONROE ST.
 PHOENIX, AZ 85004
HISTORIC USE: CHURCH
PRESENT USE: ST. PIUS X CHURCH
BUILDING TYPE: RELIGIOUS
STYLE: MISSION REVIVAL
CONSTRUCTION DATE: 1935
ARCHITECT/BUILDER: UNKNOWN
INTEGRITY: ALTERED-ADDITIONS
CONDITION: GOOD

COUNTY: MARICOPA **SURVEY SITE:** 225
USGS QUAD: _____
 T 1N R 3E S 8 / NW ¼ OF THE SW ¼
 UTM _____

Description (contd.)
ROOF TYPE: FLAT
ROOF SHEATHING: UNKNOWN
EAVES TREATMENT: PARAPET
WINDOWS: ST-FIX-6 LITE, ST-AW-10 LITE
ENTRY: OFF-CENTER, HOLLOW METAL DOOR RECESSED
PORCHES: CANOPY W/CAST STONE
ARCHITRAVE
STOREFRONTS: N/A

DESCRIPTION
STORIES: 1 **DIMENSIONS:** (l) 65 (w) 45
STRUCTURAL MATERIAL: BRICK
FOUNDATION MATERIAL: CONCRETE
WALL SHEATHING: STUCCO

NOTABLE INTERIOR: UNKNOWN
OUTBUILDINGS: CHURCH COMPLEX
ALTERATIONS: REAR ADDITIONS

APPLIED ORNAMENT: CAST STONE CARTOUCHES
AT FILLED WINDOWS: CAST STON

PHOTOGRAPH
PHOTOGRAPHER: WOODWARD/CURRAN

SKETCH MAP:



ADDITIONAL DESCRIPTION/ANALYSIS (annotated form):
(CONTINUED-APPLIED OMENT)...BELLFRY CARTOUCHE

RECOMMENDED NOT ELIGIBLE FOR NATIONAL REGISTER

SIGNIFICANCE:

AREAS OF SIGNIFICANCE: COMMERCE ___ COMMUNITY PLANNING ___ ECONOMICS ___
EXPLORATION/SETTLEMENT ___ GOVERNMENTAL ___ MILITARY ___ RELIGION XX SCIENCE ___
THEATRE ___ TRANSPORTATION ___ TOURISM ___ OTHER(specify) ARCHITECTURE

HISTORIC ASSOCIATIONS (be concise):

PROMINENT OCCUPANT/HISTORIC ASSOCIATION(S) _____

RELATIONSHIP TO LOCAL DEVELOPMENT _____

CULTURAL AFFILIATIONS IMPORTANT ASSOCIATION WITH PHOENIX'S BLACK COMMUNITY

ARCHITECTURAL STYLE LATE EXAMPLE OF MISSION REVIVAL INFLUENCED (1)

MAJOR ARCH. FORM/MATERIAL _____

ENGINEERING/STRUCTURAL _____

DISTRICT/STREETScape CONTRIBUTION _____

DISCUSSION AS REQUIRED: RELIGIOUS ARCHITECTURE. STYLISTIC DISTINCTION IS SEEN PRIMARILY IN MISSION REVIVAL PSEUDO BELL TOWER BUILT ONTO PARAPET, AND CLASSICAL REVIVAL ARCHITRAVE AT ENTRY.

CONTEXT: ISOLATED/RURAL ___ RESIDENTIAL STREET ___ COMMERCIAL X CENTRAL SQUARE ___
CBD: ___ OTHER: _____

BIBLIOGRAPHY/SOURCES:

City Directories, City of Phoenix, 1889 -1942.

LISTING IN OTHER SURVEYS: _____

NATIONAL REGISTER STATUS:

LISTED ___ DETERMINED ELIGIBLE ___ DETERMINED NOT ELIGIBLE ___ NOT EVALUATED ___

COMMENTS/DEVELOPMENT PLANS/THREATS:

SURVEYOR CHRISSEY CURRAN SURVEY DATE SEPT 1990 DATE FORM COMPLETED OCT 1990

ARIZONA STATE HISTORIC PROPERTY INVENTORY

IDENTIFICATION PHOENIX CITY-WIDE SURVEY OF HISTORIC.

SURVEY AREA NAME: RELIGIOUS BUILDINGS

HISTORIC NAME: MT. CALVARY BAPTIST CHURCH

ADDRESS/LOCATION: 1246 S. 11 TH AVE

CITY/TOWN: PHOENIX, ARIZONA

TAX PARCEL NUMBER: 105-02-048

OWNER: MT. CALVARY BAPTIST CHURCH

OWNER ADDRESS: 1246 S. 11TH AVE
PHOENIX, AZ 85007

HISTORIC USE: CHURCH

PRESENT USE: CHURCH

BUILDING TYPE: RELIGIOUS

STYLE: PERIOD REVIVAL/VERNACULAR

CONSTRUCTION DATE: 1946

ARCHITECT/BUILDER: UNKNOWN

INTEGRITY: UNALTERED

CONDITION: GOOD

COUNTY: MARICOPA **SURVEY SITE:** 226

USGS QUAD: _____

T 1NR 3ES 7 / SE 1/2 OF THE SE 1/2

UTM _____

Description (contd.)

ROOF TYPE: GABLE, PARAPET

ROOF SHEATHING: _____

EAVES TREATMENT: EXPOSED RAFTERS, PARAPET

WINDOWS: UNKNOWN, BOARDED, FILLED IN

ENTRY: CENTRAL, WOOD DOORS

PORCHES: RAISED, STEPPED CONCRETE

STOREFRONTS: N/A

DESCRIPTION

STORIES: 1 **DIMENSIONS:** (1) 100(w) 60

STRUCTURAL MATERIAL: BRICK

FOUNDATION MATERIAL: CONCRETE

WALL SHEATHING: BRICK, WIRE-CUT

APPLIED ORNAMENT: GLASS BLOCK CROSS AT FRONT

NOTABLE INTERIOR: UNKNOWN

OUTBUILDINGS: NONE

ALTERATIONS: LATE STEPS AT PORCH

ENTRIES

PHOTOGRAPH _____

PHOTOGRAPHER: WOODWARD/CIRPAN

FACADE

SKETCH MAP:



ADDITIONAL DESCRIPTION/ANALYSIS (annotated form): LACKS SIGNIFICANT ARCHITECTURAL
DISTINCTION TO CONVEY PERIOD.

RECOMMENDED NOT ELIGIBLE FOR NATIONAL REGISTER

SIGNIFICANCE:

AREAS OF SIGNIFICANCE: COMMERCE___ COMMUNITY PLANNING___ ECONOMICS___
EXPLORATION/SETTLEMENT___ GOVERNMENTAL___ MILITARY___ RELIGION XX SCIENCE___
THEATRE___ TRANSPORTATION___ TOURISM___ OTHER(specify) ARCHITECTURE

HISTORIC ASSOCIATIONS (be concise):

PROMINENT OCCUPANT/HISTORIC ASSOCIATION(S)_____

RELATIONSHIP TO LOCAL DEVELOPMENT_____

CULTURAL AFFILIATIONS_____

ARCHITECTURAL STYLE BASIC FORM/REFERENCE TO SECOND RENAISSANCE (1)

MAJOR ARCH. FORM/MATERIAL_____

ENGINEERING/STRUCTURAL_____

DISTRICT/STREETScape CONTRIBUTION_____

DISCUSSION AS REQUIRED: (1) REVIVAL STYLE.

CONTEXT: ISOLATED/RURAL___ RESIDENTIAL STREET X COMMERCIAL___ CENTRAL SQUARE___

CBD:___ OTHER:_____

BIBLIOGRAPHY/SOURCES:

City Directories, City of Phoenix, 1889 -1942.

LISTING IN OTHER SURVEYS:_____

NATIONAL REGISTER STATUS:

LISTED___ DETERMINED ELIGIBLE___ DETERMINED NOT ELIGIBLE___ NOT EVALUATED___

COMMENTS/DEVELOPMENT PLANS/THREATS:

SURVEYOR CHRISSEY CURRAN SURVEY DATE SEPT 1990 DATE FORM COMPLETED OCT 1990

ARIZONA STATE HISTORIC PROPERTY INVENTORY

IDENTIFICATION	PHOENIX CITY-WIDE SURVEY OF HISTORIC.	COUNTY: <u>MARICOPA</u>	SURVEY SITE: <u>227</u>
SURVEY AREA NAME:	<u>RELIGIOUS BUILDINGS</u>	USGS QUAD:	_____
HISTORIC NAME:	<u>CHURCH OF CHRIST</u>	T <u>1</u> N R <u>3E</u> S <u>7</u> / SW $\frac{1}{4}$ OF THE SE $\frac{1}{4}$	UTM _____
ADDRESS/LOCATION:	<u>S. 11 TH AVE AT TONTO</u>	Description (contd.)	
CITY/TOWN:	<u>PHOENIX, ARIZONA</u>	ROOF TYPE:	<u>GABLE</u>
TAX PARCEL NUMBER:	<u>112-15-074</u>	ROOF SHEATHING:	<u>ASPHALT SHINGLES</u>
OWNER:	<u>TONTO CHURCH OF CHRIST</u>	EAVES TREATMENT:	<u>EXPOSED RAFTERS</u>
OWNER ADDRESS:	<u>1101 W. TONTO ST.</u>	WINDOWS:	<u>STEEL FIXED 1 LITE</u>
	<u>PHOENIX, AZ 85007</u>	ENTRY:	<u>CENTER 1 METAL DOOR</u>
HISTORIC USE:	<u>CHURCH</u>		<u>W/TRANSOM /WD-DH-1/1</u>
PRESENT USE:	<u>CHURCH</u>	PORCHES:	<u>NONE</u>
BUILDING TYPE:	<u>RELIGIOUS</u>	STOREFRONTS:	<u>N/A</u>
STYLE:	<u>VERNCULAR</u>	NOTABLE INTERIOR:	<u>UNKNOWN</u>
CONSTRUCTION DATE:	<u>1938</u>	OUTBUILDINGS:	<u>NONE</u>
ARCHITECT/BUILDER:	<u>UNKNOWN</u>	ALTERATIONS:	<u>ADDITION TO WEST</u>
INTEGRITY:	<u>ALTERED-ADDITION</u>	PHOTOGRAPH	_____
CONDITION:	<u>GOOD</u>	PHOTOGRAPHER:	<u>WOODWARD/CIRRAN</u>
DESCRIPTION			
STORIES:	<u>1</u> DIMENSIONS: (l) <u>80</u> (w) <u>40</u>		
STRUCTURAL MATERIAL:	<u>BRICK</u>		
FOUNDATION MATERIAL:	<u>CONCRETE</u>		
WALL SHEATHING:	<u>STUCCO</u>		
APPLIED ORNAMENT:	<u>NONE</u>		

SKETCH MAP:



ADDITIONAL DESCRIPTION/ANALYSIS (annotated form): LACKS SIGNIFICANT ARCHITECTURAL DISTINCTION TO CONVEY 'S PERIOD.

RECOMMENDED NOT ELIGIBLE FOR NATIONAL REGISTER

SIGNIFICANCE:

AREAS OF SIGNIFICANCE: COMMERCE COMMUNITY PLANNING ECONOMICS
EXPLORATION/SETTLEMENT GOVERNMENTAL MILITARY RELIGION XX SCIENCE
THEATRE TRANSPORTATION TOURISM OTHER(specify) ARCHITECTURE

HISTORIC ASSOCIATIONS (be concise):

PROMINENT OCCUPANT/HISTORIC ASSOCIATION(S)

RELATIONSHIP TO LOCAL DEVELOPMENT

CULTURAL AFFILIATIONS

ARCHITECTURAL STYLE SIMPLE VERNACULAR RELIGIOUS BUILDINGS

MAJOR ARCH. FORM/MATERIAL

ENGINEERING/STRUCTURAL

DISTRICT/STREETScape CONTRIBUTION

DISCUSSION AS REQUIRED:

CONTEXT: ISOLATED/RURAL RESIDENTIAL STREET X COMMERCIAL CENTRAL SQUARE
CBD: OTHER:

BIBLIOGRAPHY/SOURCES:

City Directories, City of Phoenix, 1889 -1942.

LISTING IN OTHER SURVEYS:

NATIONAL REGISTER STATUS:

LISTED DETERMINED ELIGIBLE DETERMINED NOT ELIGIBLE NOT EVALUATED

COMMENTS/DEVELOPMENT PLANS/THREATS:

SURVEYOR CHRISSEY CURRAN SURVEY DATE SEPT 1990 DATE FORM COMPLETED OCT 1990

ARIZONA STATE HISTORIC PROPERTY INVENTORY

IDENTIFICATION PHOENIX CITY-WIDE SURVEY OF HISTORIC
SURVEY AREA NAME: RELIGIOUS BUILDINGS
HISTORIC NAME: BETHEL MISSION
ADDRESS/LOCATION: 998 S. 13 TH AVE
CITY/TOWN: PHOENIX, ARIZONA
TAX PARCEL NUMBER: 112-15-53A
OWNER: BETHLEHEM COLORED M.E. CHURCH
OWNER ADDRESS: 2220 E. SCHOOL DR.
 PHOENIX, AZ 85040
HISTORIC USE: CHURCH
PRESENT USE: CHURCH
BUILDING TYPE: RELIGIOUS
STYLE: BUNGALOW / VERNACULAR
CONSTRUCTION DATE: 1944
ARCHITECT/BUILDER: UNKNOWN
INTEGRITY: ALTERED-ADDITION
CONDITION: FAIR

COUNTY: MARICOPA **SURVEY SITE:** 228
USGS QUAD: _____
 T 1 N R 3E S 7 / SW 1/4 OF THE SE 1/4
 UTM

Description (contd.)
ROOF TYPE: GABLE
ROOF SHEATHING: ASPHALT-SHINGLES
EAVES TREATMENT: EXPOSED RAFTERS
WINDOWS: INFILLED - LONG, SKINNY
 ST-FIX-1 LITE
ENTRY: CENTER GABLE, WOOD DOOR
PORCHES: NONE
STOREFRONTS: N/A

DESCRIPTION
STORIES: 1 **DIMENSIONS:** (l) 75 (w) 35
STRUCTURAL MATERIAL: BRICK
FOUNDATION MATERIAL: CONCRETE
WALL SHEATHING: BRICK, WOOD AT GABLE
APPLIED ORNAMENT: NONE

NOTABLE INTERIOR: UNKNOWN
OUTBUILDINGS: NONE
ALTERATIONS: REAR ADDITION
PHOTOGRAPHER: WOODWARD/CURRAN

SKETCH MAP:



ADDITIONAL DESCRIPTION/ANALYSIS (annotated form):

LACKS SIGNIFICANT ARCHITECTURAL DISTINCTION TO CONVEY ITS PERIOD.

RECOMMENDED NOT ELIGIBLE TO NATIONAL REGISTER

SIGNIFICANCE:

AREAS OF SIGNIFICANCE: COMMERCE ___ COMMUNITY PLANNING ___ ECONOMICS ___
EXPLORATION/SETTLEMENT ___ GOVERNMENTAL ___ MILITARY ___ RELIGION XX SCIENCE ___
THEATRE ___ TRANSPORTATION ___ TOURISM ___ OTHER(specify) ARCHITECTURE

HISTORIC ASSOCIATIONS (be concise):

PROMINENT OCCUPANT/HISTORIC ASSOCIATION(S) _____

RELATIONSHIP TO LOCAL DEVELOPMENT _____

CULTURAL AFFILIATIONS _____

ARCHITECTURAL STYLE SIMPLE BUNGALOW/VERNACULAR RELIGIOUS BUILDING

MAJOR ARCH. FORM/MATERIAL _____

ENGINEERING/STRUCTURAL _____

DISTRICT/STREETSCAPE CONTRIBUTION _____

DISCUSSION AS REQUIRED:

CONTEXT: ISOLATED/RURAL ___ RESIDENTIAL STREET X COMMERCIAL ___ CENTRAL SQUARE ___
CBD: ___ OTHER: _____

BIBLIOGRAPHY/SOURCES:

City Directories, City of Phoenix, 1889 -1942.

LISTING IN OTHER SURVEYS: _____

NATIONAL REGISTER STATUS:

LISTED ___ DETERMINED ELIGIBLE ___ DETERMINED NOT ELIGIBLE ___ NOT EVALUATED ___

COMMENTS/DEVELOPMENT PLANS/THREATS:

SURVEYOR CHRISSEY CURRAN SURVEY DATE SEPT 1990 DATE FORM COMPLETED OCT 1990

ARIZONA STATE HISTORIC PROPERTY INVENTORY

IDENTIFICATION PHOENIX CITY-WIDE SURVEY
 OF HISTORIC
 SURVEY AREA NAME: EDUCATIONAL BUILDINGS
 HISTORIC NAME: PENDERGAST SCHOOL
 ADDRESS/LOCATION: 3802 N. 91ST AVE
 CITY/TOWN: PHOENIX, ARIZONA
 TAX PARCEL NUMBER: 102-25-02D, 02E, 02J, 04B
 OWNER: PENDERGAST SCH. DIST #92
 OWNER ADDRESS: 3802 N. 91ST AVE, RTE 1,
B x 12, TOLLESON, AZ 85353
 HISTORIC USE: SCHOOL
 PRESENT USE: SCHOOL
 BUILDING TYPE: EDUCATIONAL
 STYLE: MISSION REVIVAL
 CONSTRUCTION DATE: 1909-12
 ARCHITECT/BUILDER: FESCHER & MAHONEY, ADDN'S
 INTEGRITY: UNALTERED/RESTORED
 CONDITION: EXCELLENT

COUNTY: MARICOPA SURVEY SITE: 301
 USGS QUAD: _____
 T 2N R 1E S 28 / NE 1/₄ OF THE NE 1/₄
 UTM _____

Description (contd.)
 ROOF TYPE: HIP-ROOF/HIP, VENTILATOR DORMER
 ROOF SHEATHING: ASPHALT SHINGLE

EAVES TREATMENT: EXPOSED RAFTERS

WINDOWS: WD-FIX-1 LITE WD-DH-2/2

ENTRY: CENTRAL, RECESSED WD FLUSH W/GLASS,

TRANSOM _____

PORCHES: ENTRY, RECESSED, ROUND-ARCH

ARCADE AT BOTH SIDE WINGS

STOREFRONTS: N/A

DESCRIPTION

STORIES: 1 DIMENSIONS: (l) 150 (w) 60

STRUCTURAL MATERIAL: BRICK

FOUNDATION MATERIAL: CONCRETE

WALL SHEATHING: STUCCO

APPLIED ORNAMENT: ROUND ARCHED NICHE IN PARAPET

GABLE, CAST SIGN IN WALL.

SKETCH MAP:

NOTABLE INTERIOR: UNKNOWN

OUTBUILDINGS: 1 STORAGE BLDG GABLE ROOF,

CONCRETE BLK. BRICK BUNGALOW STYLE

ALTERATIONS: _____

ADDITIONS BUILT 1914

PHOTOGRAPH _____

PHOTOGRAPHER: WOODWARD/CURRAN



ADDITIONAL DESCRIPTION/ANALYSIS (annotated form):

MAIN FACADE-4 PORTAL WINDOWS
PYRAMIDAL VENTILATOR CUPOLA

RECOMMENDED ELIGIBLE FOR NATIONAL REGISTER

SIGNIFICANCE:

AREAS OF SIGNIFICANCE: COMMERCE ___ COMMUNITY PLANNING xx ECONOMICS ___
EXPLORATION/SETTLEMENT ___ GOVERNMENTAL ___ MILITARY ___ RELIGION ___ SCIENCE ___
THEATRE ___ TRANSPORTATION ___ TOURISM ___ OTHER(specify) EDUCATION; ARCHITECTURE

HISTORIC ASSOCIATIONS (be concise):

PROMINENT OCCUPANT/HISTORIC ASSOCIATION(S) BUILT BETWEEN 1909 and 1912.

ARCADED WING ADDITIONS DESIGNED BY PROMINENT PHOENIX (1)

RELATIONSHIP TO LOCAL DEVELOPMENT ONLY HISTORIC SCHOOL REMAINING IN (2)

CULTURAL AFFILIATIONS _____

ARCHITECTURAL STYLE BEST EXAMPLE IN SURVEY OF MISSION REVIVAL STYLE (3)

MAJOR ARCH. FORM/MATERIAL _____

ENGINEERING/STRUCTURAL _____

DISTRICT/STREETSCAPE CONTRIBUTION _____

DISCUSSION AS REQUIRED:

- (1) ARCHITECTS LESCHER & MAHONEY.
- (2) PENDERGAST SCHOOL DISTRICT.
- (3) SCHOOL DESIGN.

CONTEXT: ISOLATED/RURAL x RESIDENTIAL STREET ___ COMMERCIAL ___ CENTRAL SQUARE ___
CBD: ___ OTHER: _____

BIBLIOGRAPHY/SOURCES:

City Directories, City of Phoenix, 1889 -1942.
Planning Department, City of Phoenix, Schools in Phoenix, 1972

LISTING IN OTHER SURVEYS: N/A

NATIONAL REGISTER STATUS:
LISTED ___ DETERMINED ELIGIBLE ___ DETERMINED NOT ELIGIBLE ___ NOT EVALUATED ___

COMMENTS/DEVELOPMENT PLANS/THREATS:

SURVEYOR CHRISSY CURRAN SURVEY DATE SEPT 1990 DATE FORM COMPLETED OCT 1990

ARIZONA STATE HISTORIC PROPERTY INVENTORY

IDENTIFICATION PHOENIX CITY-WIDE SURVEY OF HISTORIC BUILDINGS
SURVEY AREA NAME: EDUCATIONAL BUILDINGS
HISTORIC NAME: CARTWRIGHT SCHOOL
ADDRESS/LOCATION: 5833 W. THOMAS ROAD
CITY/TOWN: PHOENIX
TAX PARCEL NUMBER: 103-15-001B, 001D, 002
OWNER: SCHOOL DIST #83
OWNER ADDRESS: 3401 N. 67TH AVE
 PHOENIX 85033
HISTORIC USE: SCHOOL
PRESENT USE: SCHOOL
BUILDING TYPE: EDUCATIONAL
STYLE: EUROPEAN ECLECTIC
CONSTRUCTION DATE: 1924
ARCHITECT/BUILDER: LESCHER & MAHONEY ARCHITECTS
INTEGRITY: ALTERED-WINDOWS
CONDITION: GOOD

DESCRIPTION

STORIES: 1 **DIMENSIONS:** (l)150 (w)60
STRUCTURAL MATERIAL: BRICK
FOUNDATION MATERIAL: CONCRETE
WALL SHEATHING: BRICK (WIRE-CUT)
APPLIED ORNAMENT: PLASTER CARTOUCHE ON GABLE WALLS, 3 PORTAL VENTILATORS AT C

SKETCH MAP:

COUNTY: MARICOPA **SURVEY SITE:** 302
USGS QUAD:
 T 2N R 2E S 32 / NW ¼ OF THE NW ¼
 UTM

Description (contd.)

ROOF TYPE: HIP W/GABLED ELLS
ROOF SHEATHING: ASBESTOS TILE
EAVES TREATMENT: EXPOSED RAFTERS
WINDOWS: ST-AWNING-6 LITES (WINDOWS ADDED ca. 1955)
ENTRY: OFFSET, MULTIPLE HOLLOW METAL NOT ORIGINAL
PORCHES: ARCADE AT FRONT & ALONG REAR WING (LATER)
STOREFRONTS: N/A

NOTABLE INTERIOR: UNKNOWN
OUTBUILDINGS: HERITAGE HOUSE-(TEACHERAGE) PERIOD REVIVAL BRICK DWELLING, 1928
ALTERATIONS: POSSIBLE EARLY ADDITIONS AT REAR

PHOTOGRAPH

PHOTOGRAPHER: WOODWARD



ADDITIONAL DESCRIPTION/ANALYSIS (annotated form):

STYLE IS REGIONAL INTERPRETATION OF 2ND RENAISSANCE REVIVAL & MISSION REVIVAL, HOEL & SIMPSON (CONTRACTOR). SECONDARY DOORS HAVE WD CANOPY W/CARVED ELEMENTS. SEE SEPARATE INVENTORY FORM FOR TEACHERAGE. RECOMMENDED ELIGIBLE FOR NATIONAL REGISTER

SIGNIFICANCE:

AREAS OF SIGNIFICANCE: COMMERCE ___ COMMUNITY PLANNING ___ ECONOMICS ___ EXPLORATION/SETTLEMENT X GOVERNMENTAL ___ MILITARY ___ RELIGION ___ SCIENCE ___ THEATRE ___ TRANSPORTATION ___ TOURISM ___ OTHER(specify) ___ EDUCATION/ARCHITECTURE ___

HISTORIC ASSOCIATIONS (be concise):

PROMINENT OCCUPANT/HISTORIC ASSOCIATION(S) BUILT IN 1924 AT COST OF (1)

RELATIONSHIP TO LOCAL DEVELOPMENT AIDED EARLY DEVELOPMENT OF WEST PHOENIX

CULTURAL AFFILIATIONS ___

ARCHITECTURAL STYLE WELL DESIGNED EXAMPLE OF COMBINED PERIOD ARCHITECTURAL (1)

MAJOR ARCH. FORM/MATERIAL ___

ENGINEERING/STRUCTURAL ___

DISTRICT/STREETScape CONTRIBUTION ___

DISCUSSION AS REQUIRED:

(1) \$48,000. A SCHOOL HAS OCCUPIED THE PRESENT SITE SINCE CA1884, WITH PREVIOUS SCHOOL BUILDINGS BEING CONSTRUCTED IN 1897 AND 1903.

(2) STYLES IN SIMPLE, SYMMETRICAL FORMAT. ARCADED FACADE RELATES TO MISSION REVIVAL STYLE; UNPLASTERED BRICK, CARTOUCHES AND PORTAL VENTILATORS DRAWN FROM SECOND RENAISSANCE STYLE.

CONTEXT: ISOLATED/RURAL ___ RESIDENTIAL STREET ___ COMMERCIAL X CENTRAL SQUARE ___

CBD: ___ OTHER: ___

BIBLIOGRAPHY/SOURCES:

City Directories, City of Phoenix, 1889-1942. Planning Department, City of Phoenix, Schools in Phoenix, 1972.

LISTING IN OTHER SURVEYS: ___

NATIONAL REGISTER STATUS: ___

LISTED ___ DETERMINED ELIGIBLE ___ DETERMINED NOT ELIGIBLE ___ NOT EVALUATED ___

COMMENTS/DEVELOPMENT PLANS/THREATS:

SURVEYOR WOODWARD/CURRAN SURVEY DATE JUNE, 1990 DATE FORM COMPLETED ___

ARIZONA STATE HISTORIC PROPERTY INVENTORY

IDENTIFICATION PHOENIX CITY-WIDE SURVEY OF HISTORIC BUILDINGS
SURVEY AREA NAME: EDUCATIONAL BUILDINGS
HISTORIC NAME: ISAAC JR. HIGH BUILDING #1
ADDRESS/LOCATION: 3402 W. McDOWELL
CITY/TOWN: PHOENIX
TAX PARCEL NUMBER: 108-25-001
OWNER: SCHOOL DIST #5
OWNER ADDRESS: 1701 N 35TH AVE/ PHX, AZ 85009

HISTORIC USE: SCHOOL
PRESENT USE: SCHOOL-OFFICES
BUILDING TYPE: EDUCATIONAL
STYLE: MODERN/ REGIONAL VERNACULAR
CONSTRUCTION DATE: 1931
ARCHITECT/BUILDER: UNKNOWN
INTEGRITY: ALTERATIONS-ADDITION
CONDITION: FAIR

DESCRIPTION
STORIES: 1 **DIMENSIONS:** (1) 80 (w) 60
STRUCTURAL MATERIAL: BRICK
FOUNDATION MATERIAL: CONCRETE
WALL SHEATHING: BRICK (WIRE CUT)
APPLIED ORNAMENT:

COUNTY: MARICOPA **SURVEY SITE:** 303
USGS QUAD:
 T 2N R 2E S 35 / SW 1/4 OF THE SW 1/4
 UTM

Description (contd.)
ROOF TYPE: FLAT
ROOF SHEATHING: ROLLED ASPHALT
EAVES TREATMENT: ENCLOSED EAVE

WINDOWS: ST-FIX-12 LITES
ENTRY: OFFSET TO SOUTH ON WEST FACADE.
 HOLLOW METAL DOOR.
PORCHES: ENTRY (LATE)
STOREFRONTS: N/A

NOTABLE INTERIOR: UNKNOWN
OUTBUILDINGS: SCHOOL COMPLEX OF RECENT BUILDINGS
ALTERATIONS: LARGE FRAME ADDITION TO EAST

PHOTOGRAPH
PHOTOGRAPHER: WOODWARD

SKETCH MAP:



ADDITIONAL DESCRIPTION/ANALYSIS (annotated form):

LACKS ARCHITECTURAL DISTINCTION.

RECOMMENDED NOT ELIGIBLE FOR NATIONAL REGISTER

SIGNIFICANCE:

AREAS OF SIGNIFICANCE: COMMERCE ___ COMMUNITY PLANNING ___ ECONOMICS ___
EXPLORATION/SETTLEMENT ___ GOVERNMENTAL ___ MILITARY ___ RELIGION ___ SCIENCE ___
THEATRE ___ TRANSPORTATION ___ TOURISM ___ OTHER(specify) ___ EDUCATION ___

HISTORIC ASSOCIATIONS (be concise):

PROMINENT OCCUPANT/HISTORIC ASSOCIATION(S) _____

RELATIONSHIP TO LOCAL DEVELOPMENT RELATES TO HISTORY OF ISAAC SCHOOL DISTRICT
CULTURAL AFFILIATIONS _____

ARCHITECTURAL STYLE NON-DESCRIPT EXAMPLE OF VERNACULAR SCHOOL BUILDING (1)

MAJOR ARCH. FORM/MATERIAL _____

ENGINEERING/STRUCTURAL _____

DISTRICT/STREETScape CONTRIBUTION _____

DISCUSSION AS REQUIRED:

(1) WITH MODERN STYLE INFLUENCE.

CONTEXT: ISOLATED/RURAL ___ RESIDENTIAL STREET ___ COMMERCIAL X CENTRAL SQUARE ___
CBD: ___ OTHER: _____

BIBLIOGRAPHY/SOURCES:

City Directories, City of Phoenix, 1889-1942.
Planning Department, City of Phoenix, Schools in Phoenix,
1972.

LISTING IN OTHER SURVEYS: N/A

NATIONAL REGISTER STATUS:

LISTED ___ DETERMINED ELIGIBLE ___ DETERMINED NOT ELIGIBLE ___ NOT EVALUATED ___

COMMENTS/DEVELOPMENT PLANS/THREATS:

SURVEYOR WOODWARD/CURRAN SURVEY DATE JUNE, 1990 DATE FORM COMPLETED _____

ARIZONA STATE HISTORIC PROPERTY INVENTORY

IDENTIFICATION PHOENIX CITY-WIDE SURVEY OF HISTORIC BUILDINGS

SURVEY AREA NAME: EDUCATIONAL BUILDINGS

HISTORIC NAME: ISAAC JR HIGH GYM

ADDRESS/LOCATION: 3402 W. McDOWELL

CITY/TOWN: PHOENIX

TAX PARCEL NUMBER: 108-25-001

OWNER: SCHOOL DISTRICT #5

OWNER ADDRESS: 1701 N 35TH AVE/PHX, AZ 85009

HISTORIC USE: SCHOOL GYMNASIUM

PRESENT USE: STORAGE/SHOP

BUILDING TYPE: EDUCATIONAL

STYLE: MODERN/REGIONAL VERNACULAR

CONSTRUCTION DATE: ca. 1938

ARCHITECT/BUILDER: UNKNOWN

INTEGRITY: UNALTERED

CONDITION: GOOD

DESCRIPTION

STORIES: 1½ **DIMENSIONS:** (l) 100 (w) 100

STRUCTURAL MATERIAL: BRICK

FOUNDATION MATERIAL: CONCRETE

WALL SHEATHING: BRICK

APPLIED ORNAMENT: EXTENSIVE USE OF GLASS BLOCK

COUNTY: MARICOPA **SURVEY SITE:** 304

USGS QUAD: _____

T 2N R 2E S 35 / SW ¼ OF THE SW ¼ UTM

Description (contd.)

ROOF TYPE: FLAT

ROOF SHEATHING: BUILT-UP

EAVES TREATMENT: OVERHANGING SOFFIT AND CORNICE MOLDING

WINDOWS: FIXED, GLASS BLOCK

ENTRY: CENTRAL; PAIRED HOLLOW METAL DOORS

PORCHES: VERNADA AT WEST W/STEEL COLUMNS

STOREFRONTS: N/A

NOTABLE INTERIOR: UNKNOWN

OUTBUILDINGS: SCHOOL COMPLEX OF BUILDINGS

ALTERATIONS: DOORS MODIFIED

PHOTOGRAPH

PHOTOGRAPHER: WOODWARD

SKETCH MAP:



ADDITIONAL DESCRIPTION/ANALYSIS (annotated form):

SEVEN STRUCTURAL BAYS DELINEATED BY BRICK PILASTERS AT FACADE
LACKS SIGNIFICANT ARCHITECTURAL DISTINCTION
RECOMMENDED NOT ELIGIBLE FOR NATIONAL REGISTER

SIGNIFICANCE:

AREAS OF SIGNIFICANCE: COMMERCE ___ COMMUNITY PLANNING ___ ECONOMICS ___
EXPLORATION/SETTLEMENT ___ GOVERNMENTAL ___ MILITARY ___ RELIGION ___ SCIENCE ___
THEATRE ___ TRANSPORTATION ___ TOURISM ___ OTHER(specify) ___ EDUCATION/ARCHITECTURE ___

HISTORIC ASSOCIATIONS (be concise):

PROMINENT OCCUPANT/HISTORIC ASSOCIATION(S) BUILT IN CA1938 AT A COST OF
\$62,000, APPROX. ONE-HALF OF WHICH WAS PROVIDED BY WPA FUNDS (1)

RELATIONSHIP TO LOCAL DEVELOPMENT RELATES TO HISTORY OF ISAAC SCHOOL DISTRICT.

CULTURAL AFFILIATIONS _____

ARCHITECTURAL STYLE NON-DESCRIPT EXAMPLE OF VERNACULAR SCHOOL ARCHITECTURE (2)

MAJOR ARCH. FORM/MATERIAL _____

ENGINEERING/STRUCTURAL _____

DISTRICT/STREETScape CONTRIBUTION _____

DISCUSSION AS REQUIRED:

(1) REPRESENTATIVE OF VALLEY WIDE DEVELOPMENT OF SCHOOLS
DURING DEPRESSION VIA WPA PROGRAM.

(2) WITH MODERN STYLE INFLUENCE.

CONTEXT: ISOLATED/RURAL ___ RESIDENTIAL STREET ___ COMMERCIAL x CENTRAL SQUARE ___
CBD: ___ OTHER: _____

BIBLIOGRAPHY/SOURCES:

City Directories, City of Phoenix, 1889-1942.
Planning Department, City of Phoenix, Schools in Phoenix,
1972.

LISTING IN OTHER SURVEYS: N/A

NATIONAL REGISTER STATUS: _____

LISTED ___ DETERMINED ELIGIBLE ___ DETERMINED NOT ELIGIBLE ___ NOT EVALUATED ___

COMMENTS/DEVELOPMENT PLANS/THREATS:

SURVEYOR WOODWARD/CURRAN SURVEY DATE JUNE, 1990 DATE FORM COMPLETED _____

ARIZONA STATE HISTORIC PROPERTY INVENTORY

IDENTIFICATION		PHOENIX CITY-WIDE SURVEY OF HISTORIC	COUNTY: <u>MARICOPA</u>	SURVEY SITE: <u>305</u>
SURVEY AREA NAME:		<u>EDUCATIONAL BUILDINGS</u>	USGS QUAD: _____	
HISTORIC NAME:		<u>GRAND AVENUE SCHOOL</u>	T <u>2N</u> R <u>2E</u> S <u>36</u> / <u>SE</u> ¼ OF THE <u>NW</u> ¼	
ADDRESS/LOCATION:		<u>2535 N. 24TH AVE.</u>	UTM _____	
CITY/TOWN:		<u>PHOENIX</u>	Description (contd.)	
TAX PARCEL NUMBER:		<u>110-47-005A</u>	ROOF TYPE: <u>GABLE, CHIMNEY AT GABLED PORCH.</u>	
OWNER:		<u>SCHOOL DISTRICT #1</u>	ROOF SHEATHING: <u>ASPHALT SHINGLES</u>	
OWNER ADDRESS:		<u>125 E. LINCOLN ST., PHX, AZ 85004</u>	EAVES TREATMENT: <u>EXPOSED RAFTERS</u>	
HISTORIC USE:		<u>SCHOOL</u>	WINDOWS: <u>ST-AWNING-6/3/6</u>	
PRESENT USE:		<u>SCHOOL</u>	ENTRY: <u>CENTRAL, HOLLOW METAL W/ROUND ARCH TRANSOM</u>	
BUILDING TYPE:		<u>EDUCATIONAL</u>	PORCHES: <u>ENTRY</u>	
STYLE:		<u>PERIOD REVIVAL/REGIONAL VERNACULAR</u>	STOREFRONTS: <u>N/A</u>	
CONSTRUCTION DATE:		<u>1931</u>	NOTABLE INTERIOR: <u>UNKNOWN</u>	
ARCHITECT/BUILDER:		<u>UNKNOWN</u>	OUTBUILDINGS: <u>SCHOOL COMPLEX</u>	
INTEGRITY:		<u>ALTERED-ADDITION</u>	ALTERATIONS: <u>ADDITION TO NORTHSIDE</u>	
CONDITION:		<u>GOOD</u>	PHOTOGRAPH	
DESCRIPTION			PHOTOGRAPHER: <u>C. CURRAN</u>	
STORIES:		<u>1</u>		
DIMENSIONS:		<u>(l) 100 (w) 50</u>		
STRUCTURAL MATERIAL:		<u>BRICK</u>		
FOUNDATION MATERIAL:		<u>CONCRETE</u>		
WALL SHEATHING:		<u>BRICK (WIRE-CUT)</u>		
APPLIED ORNAMENT:		<u>METAL LETTERS ATTACHED TO BRICK AT FRONT. UNREADABLE DUE TO VEGETATION</u>		

AT FRONT. UNREADABLE DUE TO VEGETATION

SKETCH MAP:



ADDITIONAL DESCRIPTION/ANALYSIS (annotated form):

(CONTINUED: APPLIED ORIENT:) ALMOST ENTIRE FRONT GABLE WALL.

RECOMMENDED ELIGIBLE FOR NATIONAL REGISTER

SIGNIFICANCE:

AREAS OF SIGNIFICANCE: COMMERCE COMMUNITY PLANNING ECONOMICS
EXPLORATION/SETTLEMENT GOVERNMENTAL MILITARY RELIGION SCIENCE
THEATRE TRANSPORTATION TOURISM OTHER(specify) EDUCATION-ARCHITECTURE

HISTORIC ASSOCIATIONS (be concise):

PROMINENT OCCUPANT/HISTORIC ASSOCIATION(S)

RELATIONSHIP TO LOCAL DEVELOPMENT RELATES TO EXPANDING POPULATION OF PHOENIX(1

CULTURAL AFFILIATIONS

ARCHITECTURAL STYLE MODEST, BUT WELL MAINTAINED EXAMPLE OF COMBINED PERIOD(2

MAJOR ARCH. FORM/MATERIAL

ENGINEERING/STRUCTURAL

DISTRICT/STREETScape CONTRIBUTION

DISCUSSION AS REQUIRED:

(1) IN THE LATE 1920S' AND THE CORRESPONDING CONSTRUCTION OF SCHOOLS.

(2) ARCHITECTURE INFLUENCE IN SCHOOL DESIGN. SYMMETRY, BRICK PILASTERS WITH CORNICE CAPS, BRICK CORBELLING AND ROUND ARCH ENTRY WAYS RELATE TO INFLUENCES OF ITALIAN ARCHITECTURE.

CONTEXT: ISOLATED/RURAL RESIDENTIAL STREET COMMERCIAL X CENTRAL SQUARE

CBD: OTHER:

BIBLIOGRAPHY/SOURCES:

City Directories, City of Phoenix, 1889-1942.
Planning Department, City of Phoenix, Schools in Phoenix, 1972.

LISTING IN OTHER SURVEYS: N/A

NATIONAL REGISTER STATUS:

LISTED DETERMINED ELIGIBLE DETERMINED NOT ELIGIBLE NOT EVALUATED

COMMENTS/DEVELOPMENT PLANS/THREATS:

SURVEYOR CURRAN SURVEY DATE JUNE, 1990 DATE FORM COMPLETED

ARIZONA STATE HISTORIC PROPERTY INVENTORY

IDENTIFICATION	PHOENIX CITY-WIDE SURVEY OF HISTORIC BUILDINGS	COUNTY: <u>MARICOPA</u>	SURVEY SITE: <u>306</u>
SURVEY AREA NAME:	<u>EDUCATIONAL BUILDINGS</u>	USGS QUAD: _____	
HISTORIC NAME:	<u>FRANKLIN SCHOOL</u>	T <u>1N</u> R <u>3E</u> S <u>6</u> / <u>NE 1/4</u> OF THE <u>NW 1/4</u>	
ADDRESS/LOCATION:	<u>1625 W. McDOWELL</u>	UTM _____	
CITY/TOWN:	<u>PHOENIX</u>	Description (contd.)	
TAX PARCEL NUMBER:	<u>111-18-044</u>	ROOF TYPE: <u>GABLE W/CHIMNEY</u>	
OWNER: COKER, MACK M. & JOY L.		ROOF SHEATHING: <u>ASPHALT SHINGLE</u>	
OWNER ADDRESS: 1510 W. CULVER, PHX, AZ 85007		EAVES TREATMENT: <u>ENCLOSED EAVE</u>	
HISTORIC USE:	<u>SCHOOL</u>	WINDOWS: <u>WD-DH-6/6</u>	
PRESENT USE:	<u>SCHOOL</u>	ENTRY: <u>CENTRAL RECESSED, HOLLOW METAL</u>	
BUILDING TYPE:	<u>EDUCATIONAL</u>	PAIRED DOORS (LATE). ORIGINAL ROUND TOP LITE.	
STYLE:	<u>2ND RENAISSANCE REVIVAL</u>	PORCHES: <u>RECESSED ARCADE AT ENTRY.</u>	
CONSTRUCTION DATE:	<u>1926 -27</u>	STOREFRONTS: <u>N/A</u>	
ARCHITECT/BUILDER:	<u>J. KNAPP/WILLIAMS&JENSEN</u>	NOTABLE INTERIOR: <u>UNKNOWN</u>	
INTEGRITY:	<u>ALTERED-ADDITIONS</u>	OUTBUILDINGS: <u>NONE</u>	
CONDITION:	<u>GOOD</u>	ALTERATIONS: <u>2 LATER ADDITIONS ON EAST & WEST</u>	

DESCRIPTION

STORIES: 1 DIMENSIONS: (1) 120 (w) 60

STRUCTURAL MATERIAL: BRICK

FOUNDATION MATERIAL: CONCRETE

WALL SHEATHING: BRICK (WIRE-CUT)

APPLIED ORNAMENT: CAST STONE ORNAMENTAL PANELS
CAST STONE KEystone AT ARCHES

PHOTOGRAPH _____

PHOTOGRAPHER: WOODWARD

SKETCH MAP:



ADDITIONAL DESCRIPTION/ANALYSIS (annotated form):

CAST STONE FRIEZE; NAME OF SCHOOL CAST IN FRIEZE; PORTAL VENTILATORS AT GABLE.

RECOMMENDED ELIGIBLE FOR NATIONAL REGISTER

SIGNIFICANCE:

AREAS OF SIGNIFICANCE: COMMERCE ___ COMMUNITY PLANNING ___ ECONOMICS ___
EXPLORATION/SETTLEMENT ___ GOVERNMENTAL ___ MILITARY ___ RELIGION ___ SCIENCE ___
THEATRE ___ TRANSPORTATION ___ TOURISM ___ OTHER(specify) EDUCATION/ARCHITECTURE

HISTORIC ASSOCIATIONS (be concise):

PROMINENT OCCUPANT/HISTORIC ASSOCIATION(S) BUILT IN 1926. THE CONSTRUCTION OF
THE FRANKLIN SCHOOL WAS FUNDED FROM A \$650,000 BOND (1)

RELATIONSHIP TO LOCAL DEVELOPMENT RELATES TO GROWING RESIDENTIAL AREAS IN (2)

CULTURAL AFFILIATIONS

ARCHITECTURAL STYLE GOOD EXAMPLE OF INFLUENCE OF EUROPEAN PERIOD ARCHITECTURE

MAJOR ARCH. FORM/MATERIAL (3)

ENGINEERING/STRUCTURAL

DISTRICT/STREETScape CONTRIBUTION

DISCUSSION AS REQUIRED:

(1) ISSUE PASSED BY PHOENIX DISTRICT #1 VOTERS IN AN EFFORT TO OFFSET SEVERE OVERCROWDING IN PHOENIX SCHOOLS.

(2) WEST CENTRAL PHOENIX IN 1920S.

(3) IN LOCAL SCHOOL DESIGN. SYMMETRY, ARCADED FRONTISPIECE, CLASSICAL EAVE MOLDING, AND CAST STONE ELEMENTS SUCH AS KEYSTONES, FRIEZE RELATE TO INFLUENCES OF THE SECOND RENAISSANCE REVIVAL STYLE.

CONTEXT: ISOLATED/RURAL ___ RESIDENTIAL STREET ___ COMMERCIAL x CENTRAL SQUARE

CBD: ___ OTHER: ___

BIBLIOGRAPHY/SOURCES:

City Directories, City of Phoenix, 1889-1942.
Planning Department, City of Phoenix, Schools in Phoenix, 1972.

LISTING IN OTHER SURVEYS: N/A

NATIONAL REGISTER STATUS:

LISTED ___ DETERMINED ELIGIBLE ___ DETERMINED NOT ELIGIBLE ___ NOT EVALUATED

COMMENTS/DEVELOPMENT PLANS/THREATS:

SURVEYOR WOODWARD/CURRAN SURVEY DATE JUNE, 1990 DATE FORM COMPLETED

ARIZONA STATE HISTORIC PROPERTY INVENTORY

IDENTIFICATION PHOENIX CITY-WIDE SURVEY
SURVEY AREA NAME: OF HISTORIC EDUCATIONAL BUILDINGS
HISTORIC NAME: PHOENIX JR. COLLEGE/CAFETERIA
ADDRESS/LOCATION: THOMAS & 15TH AVE.
CITY/TOWN: PHOENIX
TAX PARCEL NUMBER: 110-31-041A, 042
OWNER: SCHOOL DIST, JR. COLLEGE DIST, MARICOPA CO
OWNER ADDRESS: 1202 W. THOMAS RD, PHX, AZ 85013

HISTORIC USE: CAFETERIA
PRESENT USE: MEDIA CENTER
BUILDING TYPE: EDUCATIONAL
STYLE: MODERNISTIC/MINIMAL TRADITIONAL
CONSTRUCTION DATE: 1939
ARCHITECT/BUILDER: H. H. GREEN/H. R. MEADOWS
INTEGRITY: ALTERED-ADDITIONS
CONDITION: EXCELLENT

DESCRIPTION
STORIES: 1 **DIMENSIONS:** (l) 180 (w) 80
STRUCTURAL MATERIAL: BRICK
FOUNDATION MATERIAL: CONCRETE
WALL SHEATHING: BRICK
APPLIED ORNAMENT: DECORATIVE CORNICE MOLDING


SKETCH MAP:

COUNTY: MARICOPA **SURVEY SITE:** 307
USGS QUAD:
 T 2N R 3E S 30 / W 1/2 OF THE SW 1/4
 UTM

Description (contd.)
ROOF TYPE: HIP
ROOF SHEATHING: CLAYTILE
EAVES TREATMENT: ENCLOSED
WINDOWS: ST-FIX-1 LITE
ENTRY: OFF-CENTER, METAL DOORS
 W/GLASS (LATE)
PORCHES: ENTRY W/SMALL OVERHANG,
 LATE BRICK ADDITIONS
STOREFRONTS: N/A

NOTABLE INTERIOR: UNKNOWN
OUTBUILDINGS: CENTRAL HEATING PLANT
ALTERATIONS: BRICK ADDITIONS TO ALL
 ENTRYS

PHOTOGRAPH
PHOTOGRAPHER: CURRAN



ADDITIONAL DESCRIPTION/ANALYSIS (annotated form):

RECOMMENDED ELIGIBLE TO NATIONAL REGISTER AS PART OF HISTORIC DISTRICT

SIGNIFICANCE:

AREAS OF SIGNIFICANCE: COMMERCE ___ COMMUNITY PLANNING ___ ECONOMICS ___ EXPLORATION/SETTLEMENT ___ GOVERNMENTAL ___ MILITARY ___ RELIGION ___ SCIENCE ___ THEATRE ___ TRANSPORTATION ___ TOURISM ___ OTHER(specify) EDUCATION/ARCHITECTURE

HISTORIC ASSOCIATIONS (be concise):

PROMINENT OCCUPANT/HISTORIC ASSOCIATION(S) THE PHOENIX JR COLLEGE WAS ORIGINALLY ESTABLISHED IN 1920. WITH THE HELP OF OVER \$250,000 IN (1) RELATIONSHIP TO LOCAL DEVELOPMENT INFLUENCED RESIDENTIAL DEVELOPMENT IN NW (2) CULTURAL AFFILIATIONS ARCHITECTURAL STYLE GOOD EXAMPLE OF MINIMAL TRADITIONAL MODERN ARCHITECTURE MAJOR ARCH. FORM/MATERIAL ENGINEERING/STRUCTURAL DISTRICT/STREETScape CONTRIBUTION

3)

DISCUSSION AS REQUIRED: (1) WPA FUNDS, THE PHX JR COLLEGE CAMPUS WAS CONSTRUCTED IN 1939. (2) CENTRAL PHOENIX IN LATE 1930S. (3) COMBINING AMERICAN COLONIAL PERIOD ARCHITECTURE(GEORGIAN REVIVAL) W/ CONCEPTS OF THE MODERN MOVEMENT. HIP ROOF, CLASSICAL EAVE TREATMENT, SUGGESTION OF FRIEZE, AND SYMMETRY RELATE TRADITIONAL ARCHITECTURE. LACK OF ORNAMENTATION, MODERN MATERIALS CONNECT THIS BUILDING TO THE MODERN MOVEMENT.

CONTEXT: ISOLATED/RURAL ___ RESIDENTIAL STREET ___ COMMERCIAL ___ CENTRAL SQUARE X CBD: ___ OTHER: ___

BIBLIOGRAPHY/SOURCES:

City Directories, City of Phoenix, 1889-1942. Planning Department, City of Phoenix, Schools in Phoenix, 1972.

LISTING IN OTHER SURVEYS: N/A NATIONAL REGISTER STATUS: LISTED ___ DETERMINED ELIGIBLE ___ DETERMINED NOT ELIGIBLE ___ NOT EVALUATED ___

COMMENTS/DEVELOPMENT PLANS/THREATS:

SURVEYOR ___ SURVEY DATE ___ DATE FORM COMPLETED ___

ARIZONA STATE HISTORIC PROPERTY INVENTORY

IDENTIFICATION PHOENIX CITY-WIDE SURVEY OF HISTORIC BUILDINGS
SURVEY AREA NAME: EDUCATIONAL BUILDINGS
HISTORIC NAME: PHOENIX JR. COLLEGE/LIBRARY
ADDRESS/LOCATION: THOMAS & 15TH AVE.
CITY/TOWN: PHOENIX
TAX PARCEL NUMBER: 110-31-041A, 042
OWNER: SCHOOL DIST, JR. COLLEGE DIST, MARICOPA CO
OWNER ADDRESS: 1202 W. THOMAS RD, PHX, AZ 85013

HISTORIC USE: LIBRARY
PRESENT USE: OFFICES
BUILDING TYPE: EDUCATIONAL
STYLE: MODERNISTIC/MINIMAL TRADITIONAL
CONSTRUCTION DATE: 1939
ARCHITECT/BUILDER: H. H. GREEN, WM. PEPER
INTEGRITY: ALTERED
CONDITION: EXCELLENT

DESCRIPTION

STORIES: 1 **DIMENSIONS:** (1)120 (w) 80
STRUCTURAL MATERIAL: BRICK
FOUNDATION MATERIAL: CONCRETE
WALL SHEATHING: BRICK/STUCCO
APPLIED ORNAMENT: NONE

SKETCH MAP:

COUNTY: MARICOPA **SURVEY SITE:** 308
USGS QUAD: _____
 T 2N R 3E S 30 / W 1/2 OF THE SW 1/4
 UTM _____

Description (contd.)

ROOF TYPE: HIP
ROOF SHEATHING: CLAYTILE
EAVES TREATMENT: ENCLOSED
WINDOWS: ST-FIX-1 LITE
ENTRY: CENTRAL FLUSH, METAL W/GLASS (LATE) W/WINDOWS
PORCHES: CANOPY W/BRICK SUPPORTS (LATE)
STOREFRONTS: N/A

NOTABLE INTERIOR: UNKNOWN
OUTBUILDINGS: COLLEGE COMPLEX
ALTERATIONS: PORCH, ENTRY WINDOW OPENINGS FILLED IN

PHOTOGRAPH _____
PHOTOGRAPHER: CURRAN



ADDITIONAL DESCRIPTION/ANALYSIS (annotated form):

RECOMMENDED ELIGIBLE FOR NATIONAL REGISTER AS PART OF
HISTORIC DISTRICT

SIGNIFICANCE:

AREAS OF SIGNIFICANCE: COMMERCE___ COMMUNITY PLANNING___ ECONOMICS___
EXPLORATION/SETTLEMENT___ GOVERNMENTAL___ MILITARY___ RELIGION___ SCIENCE___
THEATRE___ TRANSPORTATION___ TOURISM___ OTHER(specify)___ EDUCATION/ARCHITECTURE___

HISTORIC ASSOCIATIONS (be concise):

PROMINENT OCCUPANT/HISTORIC ASSOCIATION(S) THE PHOENIX JR COLLEGE WAS ORIGINALLY
ESTABLISHED IN 1920. WITH THE HELP OF OVER \$250,000 IN (1)

RELATIONSHIP TO LOCAL DEVELOPMENT INFLUENCED RESIDENTIAL DEVELOPMENT IN NW (2)

CULTURAL AFFILIATIONS _____

ARCHITECTURAL STYLE GOOD EXAMPLE OF MINIMAL TRADITIONAL MODERN ARCHITECTURE

MAJOR ARCH. FORM/MATERIAL _____ (3)

ENGINEERING/STRUCTURAL _____

DISTRICT/STREETScape CONTRIBUTION _____

DISCUSSION AS REQUIRED: (1) WPA FUNDS, THE PHX JR COLLEGE CAMPUS WAS
CONSTRUCTED IN 1939.

(2) CENTRAL PHOENIX IN LATE 1930S.

(3) COMBINING SUBTLE ELEMENTS OF AMERICAN COLONIAL ARCHITECTURE(GEORGIAN REV)
WITH CONCEPTS OF THE MODERN MOVEMENT. ELEMENTS SUCH AS HIP ROOF, CLASSICAL EAVE
TREATMENT, SUGGESTION OF FRIEZE AND SYMMETRY RELATE TO TRADITIONAL
ARCHITECTURE. SIMPLICITY OF DETAILS AND MODERN MATERIALS RELATES TO THE
MODERN MOVEMENT.

CONTEXT: ISOLATED/RURAL___ RESIDENTIAL STREET___ COMMERCIAL___ CENTRAL SQUARE___ X___
CBD:___ OTHER:_____

BIBLIOGRAPHY/SOURCES:

City Directories, City of Phoenix, 1889-1942.
Planning Department, City of Phoenix, Schools in Phoenix,
1972.

LISTING IN OTHER SURVEYS: N/A

NATIONAL REGISTER STATUS:

LISTED___ DETERMINED ELIGIBLE___ DETERMINED NOT ELIGIBLE___ NOT EVALUATED___

COMMENTS/DEVELOPMENT PLANS/THREATS:

SURVEYOR _____ SURVEY DATE _____ DATE FORM COMPLETED _____

ARIZONA STATE HISTORIC PROPERTY INVENTORY

IDENTIFICATION PHOENIX CITY-WIDE SURVEY OF HISTORIC
SURVEY AREA NAME: EDUCATIONAL BUILDINGS
HISTORIC NAME: PHOENIX JR. COLLEGE/AUDITORIUM/
ADDRESS/LOCATION: THOMAS & 15TH AVE. (ADMIN.)
CITY/TOWN: PHOENIX
TAX PARCEL NUMBER: 110-31-041A, 042
OWNER: SCHOOL DIST. JR. COLLEGE DIST, MARICOPA CO.
OWNER ADDRESS: 1202 W. THOMAS RD. PHX, AZ 85013

HISTORIC USE: OFFICE/AUDITORIUM
PRESENT USE: OFFICE/AUDITORIUM
BUILDING TYPE: EDUCATIONAL
STYLE: MODERNISTIC/MINIMAL TRADITIONAL
CONSTRUCTION DATE: 1939
ARCHITECT/BUILDER: H. H. GREEN, P. W. WOMACK
INTEGRITY: UNALTERED
CONDITION: EXCELLENT

COUNTY: MARICOPA **SURVEY SITE:** 309
USGS QUAD:
 T 2N R 3E S 30 / W 1/2 OF THE SW 1/4
 UTM

Description (contd.) GABLED ARCADE ROOF
ROOF TYPE: FLAT, HIP ON BOTH WINGS
ROOF SHEATHING: CLAYTILE

EAVES TREATMENT: DECORATIVE BRICK PARAPET ENCLOSED ON WINGS. EXPOSED RAFTERS ON PORCH & ARCADE ROOF

WINDOWS: ST-CMT-MULTI LITE,
 ST-FIX-MULTI LITE

ENTRY: CENTRAL RECESSED, HOLLOW METAL W/ GLASS & TRANSOM. THREE SETS OF DOORS.

PORCHES: CANOPY W/ARCADES AT EAST & WEST. THREE SQUARE OPENINGS.

STOREFRONTS: N/A

DESCRIPTION

STORIES: 2 **DIMENSIONS:** (l) 200 (w) 100
STRUCTURAL MATERIAL: BRICK

FOUNDATION MATERIAL: CONCRETE

WALL SHEATHING: BRICK (SANDBLASTED)

APPLIED ORNAMENT: CAST STONE FLUTED PILASTERS AT ENTRANCE, CHEVRON MOTIF PILASTER (

NOTABLE INTERIOR: UNKNOWN

OUTBUILDINGS: COLLEGE BUILDINGS

ALTERATIONS: NONE

PHOTOGRAPH
PHOTOGRAPHER: CURRAN

SKETCH MAP:



ADDITIONAL DESCRIPTION/ANALYSIS (annotated form):

CLOCK ON FRONT FACE. ART DECO LIGHT POSTS W/ROUND BULBS.

STEEL LETTERING: "PHOENIX JR. COLLEGE AUDITORIUM"

ART DECO LIGHT ABOVE DOORS AT SIDE.

RECOMMENDED ELIGIBLE FOR NATIONAL REGISTER AS PART OF HISTORIC DISTRICT

SIGNIFICANCE:

AREAS OF SIGNIFICANCE: COMMERCE ___ COMMUNITY PLANNING ___ ECONOMICS ___
EXPLORATION/SETTLEMENT ___ GOVERNMENTAL ___ MILITARY ___ RELIGION ___ SCIENCE ___
THEATRE ___ TRANSPORTATION ___ TOURISM ___ OTHER(specify) EDUCATION/ARCHITECTURE ___

HISTORIC ASSOCIATIONS (be concise):

PROMINENT OCCUPANT/HISTORIC ASSOCIATION(S) THE PHOENIX JR COLLEGE WAS ORIGINALLY
ESTABLISHED IN 1920. WITH THE HELP OF OVER \$250,000 IN (1)

RELATIONSHIP TO LOCAL DEVELOPMENT INFLUENCED RESIDENTIAL DEVELOPMENT IN NW (2)

CULTURAL AFFILIATIONS _____

ARCHITECTURAL STYLE EXCELLENT EXAMPLE OF PUBLIC BUILDING DESIGNED IN THE (3)

MAJOR ARCH. FORM/MATERIAL _____

ENGINEERING/STRUCTURAL _____

DISTRICT/STREETScape CONTRIBUTION _____

DISCUSSION AS REQUIRED: (1) WPA FUNDS, THE PHX JR COLLEGE CAMPUS WAS CONSTRUCTED
IN 1939.

(2) CENTRAL PHOENIX IN LATE 1930S.

(3) MODERNISTIC STYLE, WITH SUBTLE TRADITIONAL INFLUENCE SEEN IN
DETAILS. STYLISTIC ELEMENTS INCLUDE ARCADED FRONTISPIECE, FLUTED PILASTERS
CHEVRON CAPITALS, ART DECO LIGHT FIXTURES.

CONTEXT: ISOLATED/RURAL ___ RESIDENTIAL STREET ___ COMMERCIAL ___ CENTRAL SQUARE ___ X ___
CBD: ___ OTHER: _____

BIBLIOGRAPHY/SOURCES:

City Directories, City of Phoenix, 1889-1942.

PLANNING DEPARTMENT, CITY OF PHOENIX, SCHOOLS IN PHOENIX,
1972.

LISTING IN OTHER SURVEYS: N/A

NATIONAL REGISTER STATUS:

LISTED ___ DETERMINED ELIGIBLE ___ DETERMINED NOT ELIGIBLE ___ NOT EVALUATED ___

COMMENTS/DEVELOPMENT PLANS/THREATS:

SURVEYOR _____ SURVEY DATE _____ DATE FORM COMPLETED _____

ARIZONA STATE HISTORIC PROPERTY INVENTORY

IDENTIFICATION PHOENIX CITY-WIDE SURVEY
 OF HISTORIC
 SURVEY AREA NAME: EDUCATIONAL BUILDINGS
 HISTORIC NAME: PHOENIX JR. COLLEGE/GENERAL
 ADDRESS/LOCATION: THOMAS & 15TH AVE. (SCIENCE BLDG.)
 CITY/TOWN: PHOENIX
 TAX PARCEL NUMBER: 110-31-041A, 042
 OWNER: SCHOOL DIST. JR. COLLEGE DIST, MARICOPA CO
 OWNER ADDRESS: 1202 W. THOMAS RD, PHX, AZ 85013

HISTORIC USE: SCHOOL
 PRESENT USE: SCHOOL
 BUILDING TYPE: EDUCATIONAL
 STYLE: MODERNISTIC
 CONSTRUCTION DATE: 1939
 ARCHITECT/BUILDER: LESCHER & MAHONEY, WM. PEPER
 INTEGRITY: UNALTERED
 CONDITION: EXCELLENT

COUNTY: MARICOPA SURVEY SITE: 310
 USGS QUAD: _____
 T 2N R 3E S 30 / W 1/4 OF THE SW 1/4
 UTM _____

Description (contd.)
 ROOF TYPE: HIP
 ROOF SHEATHING: CLAYTILE
 EAVES TREATMENT: ENCLOSED
 WINDOWS: ST-FIX-MULTI LITE
 ENTRY: OFF-CENTER (2) FLUSH
METAL W/GLASS (LATE)
 PORCHES: ENTRY
 STOREFRONTS: N/A

DESCRIPTION

STORIES: 2 DIMENSIONS: (l) 200 (w) 80
 STRUCTURAL MATERIAL: BRICK
 FOUNDATION MATERIAL: CONCRETE
 WALL SHEATHING: BRICK (SANDBLASTED)

NOTABLE INTERIOR: UNKNOWN
 OUTBUILDINGS: SCHOOL COMPLEX
 ALTERATIONS: NONE

APPLIED ORNAMENT: CAST CONCRETE ART DECO ARCHITRAVE W/"SCIENCE" CAST ON TOP.
GLASS BLOCKS W/2 WINDOW VENTS FILL IN LARGE
PERCENTAGE OF ARCHITRAVE ABOVE DOOR

PHOTOGRAPHER: CURRAN

SKETCH MAP:



ADDITIONAL DESCRIPTION/ANALYSIS (annotated form):

TWO HUGE VENTS AT FRONT. FLUTED CONCRETE SPANDREL. SOME DETAILING ON OPPOSITE SIDE OF BUILDING, EXCEPT ARCHITRAVE IS ROUNDED W/SMALL DESIGN INSTEAD OF LETTERING. RECOMMENDED ELIGIBLE FOR NATIONAL REGISTER

SIGNIFICANCE:

AREAS OF SIGNIFICANCE: COMMERCE ___ COMMUNITY PLANNING ___ ECONOMICS ___
EXPLORATION/SETTLEMENT ___ GOVERNMENTAL ___ MILITARY ___ RELIGION ___ SCIENCE ___
THEATRE ___ TRANSPORTATION ___ TOURISM ___ OTHER(specify) EDUCATION/ARCHITECTURE ___

HISTORIC ASSOCIATIONS (be concise):

PROMINENT OCCUPANT/HISTORIC ASSOCIATION(S) THE PHOENIX JR COLLEGE WAS
ORIGINALLY ESTABLISHED IN 1920. WITH THE HELP OF OVER (1)
RELATIONSHIP TO LOCAL DEVELOPMENT INFLUENCED RESIDENTIAL DEVELOPMENT IN NW (2)
CULTURAL AFFILIATIONS
ARCHITECTURAL STYLE EXCELLENT EXAMPLE OF MODERNISTIC STYLE INFLUENCE IN (3)
MAJOR ARCH. FORM/MATERIAL
ENGINEERING/STRUCTURAL
DISTRICT/STREETScape CONTRIBUTION

DISCUSSION AS REQUIRED: (1) \$250,000 IN WPA FUNDS, THE PHX JR COLLEGE CAMPUS WAS CONSTRUCTED IN 1939.
(2) CENTRAL PHOENIX IN LATE 1930S.
(3) LARGE EDUCATIONAL BUILDING. SIMPLE FORM, SYMMETRY, HIP ROOF AND CLASSICAL CORNICE RELATE TO AMERICAN TRADITIONAL ARCHITECTURE. EXAGGERATED FLUTED PILASTERS, FRIEZE WITH ART DECO STYLE LETTERING, GLASS BLOCK RELATE TO MODERNISTIC STYLE.

CONTEXT: ISOLATED/RURAL ___ RESIDENTIAL STREET ___ COMMERCIAL ___ CENTRAL SQUARE X
CBD: ___ OTHER: ___

BIBLIOGRAPHY/SOURCES:

City Directories, City of Phoenix, 1889-1942.
Planning Department, City of Phoenix, Schools in Phoenix, 1972.

LISTING IN OTHER SURVEYS: N/A
NATIONAL REGISTER STATUS:
LISTED ___ DETERMINED ELIGIBLE ___ DETERMINED NOT ELIGIBLE ___ NOT EVALUATED ___

COMMENTS/DEVELOPMENT PLANS/THREATS:

SURVEYOR ___ SURVEY DATE ___ DATE FORM COMPLETED ___

ARIZONA STATE HISTORIC PROPERTY INVENTORY

IDENTIFICATION PHOENIX CITY-WIDE SURVEY OF HISTORIC BUILDINGS

SURVEY AREA NAME: EDUCATIONAL BUILDINGS

HISTORIC NAME: PHOENIX JR. COLLEGE/LIBERAL ARTS

ADDRESS/LOCATION: THOMAS & 15TH

CITY/TOWN: PHOENIX

TAX PARCEL NUMBER: 110-31-041A, 042

OWNER: SCHOOL DIST, JR.COLLEGE DIST, MARICOPA CO

OWNER ADDRESS: 1202 W. THOMAS RD, PHX, AZ 85013

HISTORIC USE: SCHOOL

PRESENT USE: SCHOOL

BUILDING TYPE: EDUCATIONAL

STYLE: MODERNISTIC/MINIMAL TRADITIONAL

CONSTRUCTION DATE: 1939

ARCHITECT/BUILDER: FREDERICK WALLIS WHITTLESEY/
WILLIAM PEPER

INTEGRITY: UNALTERED

CONDITION: EXCELLENT

COUNTY: MARICOPA **SURVEY SITE:** 311

USGS QUAD: _____

T 2N **R** 3E **S** 30 / **W** 1/2 **OF THE SW** 1/4

UTM _____

Description (contd.)

ROOF TYPE: HIP

ROOF SHEATHING: CLAYTILE

EAVES TREATMENT: ENCLOSED

WINDOWS: ST-FIX-12 LITES

ENTRY: OFF-CENTER (2) METAL & STEEL W/WINDOWS (LATE)

PORCHES: ENTRY W/STEPED CONCRETE

STOREFRONTS: N/A

DESCRIPTION

STORIES: 2 **DIMENSIONS:** (1) 300(w) 80

STRUCTURAL MATERIAL: BRICK

FOUNDATION MATERIAL: CONCRETE

WALL SHEATHING: BRICK (SANDBLASTED) 2 IDENTICAL

APPLIED ORNAMENT: ART DECO FLUTED ARCHITRAVES ON EAST SIDE-ROUNDED BRICK W/GLASS BLOCK AND CAST STONE INSET.

NOTABLE INTERIOR: UNKNOWN

OUTBUILDINGS: COLLEGE COMPLEX

ALTERATIONS: NONE

PHOTOGRAPH _____

PHOTOGRAPHER: CURRAN

SKETCH MAP:



ADDITIONAL DESCRIPTION/ANALYSIS (annotated form):

CAST STONE WORDS "LIBERAL ARTS" AT TOP OF ARCHITRAVE.
ARCHITRAVES AT WEST HAVE NO GLASS BLOCKS. DECORATIVE BRICKWORK, CAST
CONCRETE FLUTED PILASTERS W/8 LITE FIX WINDOWS ABOVE DOOR.
RECOMMENDED ELIGIBLE FOR NATIONAL REGISTER

SIGNIFICANCE:

AREAS OF SIGNIFICANCE: COMMERCE ___ COMMUNITY PLANNING ___ ECONOMICS ___
EXPLORATION/SETTLEMENT ___ GOVERNMENTAL ___ MILITARY ___ RELIGION ___ SCIENCE ___
THEATRE ___ TRANSPORTATION ___ TOURISM ___ OTHER(specify) EDUCATION/ARCHITECTURE ___

HISTORIC ASSOCIATIONS (be concise):

PROMINENT OCCUPANT/HISTORIC ASSOCIATION(S) THE PHOENIX JR COLLEGE WAS ORIGINALLY

ESTABLISHED IN 1920. WITH THE HELP OF OVER \$250,000 IN (1)

RELATIONSHIP TO LOCAL DEVELOPMENT INFLUENCED RESIDENTIAL DEVELOPMENT IN NW (2)

CULTURAL AFFILIATIONS

ARCHITECTURAL STYLE EXCELLENT EXAMPLE OF MODERNISTIC STYLE IN LARGE SCHOOL (3)

MAJOR ARCH. FORM/MATERIAL

ENGINEERING/STRUCTURAL

DISTRICT/STREETScape CONTRIBUTION

DISCUSSION AS REQUIRED: (1) WPA FUNDS, THE PHX JR COLLEGE CAMPUS WAS

CONSTRUCTED IN 1939.

(2) CENTRAL PHOENIX IN LATE 1930S.

(3) BUILDING. HORIZONTALITY EMPHASIZED IN BRICK BANDS, SUGGESTION
OF FRIEZE, WATERTABLE. OTHER MODERNISTIC DETAILS INCLUDE SUBTLE
FRONTISPIECE WITH FLUTED PILASTERS, ROUNDED ENTRY WALL, GLASS BLOCK.

CONTEXT: ISOLATED/RURAL ___ RESIDENTIAL STREET ___ COMMERCIAL ___ CENTRAL SQUARE ___ x ___
CBD: ___ OTHER: ___

BIBLIOGRAPHY/SOURCES:

City Directories, City of Phoenix, 1889-1942.
Planning Department, City of Phoenix, Schools in Phoenix,
1972.

LISTING IN OTHER SURVEYS: N/A

NATIONAL REGISTER STATUS:
LISTED ___ DETERMINED ELIGIBLE ___ DETERMINED NOT ELIGIBLE ___ NOT EVALUATED ___

COMMENTS/DEVELOPMENT PLANS/THREATS:

SURVEYOR _____ SURVEY DATE _____ DATE FORM COMPLETED _____

ARIZONA STATE HISTORIC PROPERTY INVENTORY

IDENTIFICATION PHOENIX CITY-WIDE SURVEY OF HISTORIC

SURVEY AREA NAME: EDUCATIONAL BUILDINGS

HISTORIC NAME: PHOENIX JR. COLLEGE/GYMNASIUM

ADDRESS/LOCATION: THOMAS & 15TH AVE.

CITY/TOWN: PHOENIX

TAX PARCEL NUMBER: 110-31-041A, 042

OWNER: SCHOOL DIST, JR. COLLEGE DIST, MARICOPA CO

OWNER ADDRESS: 1202 W. THOMAS RD, PHX, AZ 85013

HISTORIC USE: GYM

PRESENT USE: GYM

BUILDING TYPE:

STYLE: MODERNISTIC

CONSTRUCTION DATE: 1939

ARCHITECT/BUILDER: ALEXANDER & BURTON/WM. PEPER

INTEGRITY: ALTERED-BRICK ADDITIONS

CONDITION: EXCELLENT

DESCRIPTION

STORIES: 1 **DIMENSIONS:** (1) (w)

STRUCTURAL MATERIAL: BRICK

FOUNDATION MATERIAL: CONCRETE

WALL SHEATHING: STUCCO/BRICK (LATE)

APPLIED ORNAMENT: CORNICE MOLDING, STEEL LETTERING - "GYMNASIUM"

SKETCH MAP:

COUNTY: MARICOPA **SURVEY SITE:** 312

USGS QUAD:

T 2N R 3E S 30 / W 1/4 OF THE SW 1/4 UTM

Description (contd.)

ROOF TYPE: GABLE

ROOF SHEATHING: CLAYTILE

EAVES TREATMENT: ENCLOSED

WINDOWS: ST-FIX-1 LITE

ENTRY: OFF-CENTER, METAL SLIDING

PORCHES: ENTRY, RECESSED. ALL LATE ENTRANCES.

STOREFRONTS: N/A


NOTABLE INTERIOR:

OUTBUILDINGS: STADIUM, COLLEGE COMPLEX

ALTERATIONS: MAJOR BRICK ADDITIONS ON ALL SIDES OF ORIGINAL BUILDINGS

PHOTOGRAPH

PHOTOGRAPHER: CURRAN



ADDITIONAL DESCRIPTION/ANALYSIS (annotated form):

STADIUM: SNACK BAR/RESTROOM BUILDING ORIGINAL, AS ARE BOTH BLEACHER
PLATFORMS AND RAMPS (1939) .

RECOMMENDED NOT ELIGIBLE FOR NATIONAL REGISTER

SIGNIFICANCE:

AREAS OF SIGNIFICANCE: COMMERCE___ COMMUNITY PLANNING___ ECONOMICS___
EXPLORATION/SETTLEMENT___ GOVERNMENTAL___ MILITARY___ RELIGION___ SCIENCE___
THEATRE___ TRANSPORTATION___ TOURISM___ OTHER(specify)___ EDUCATION/ARCHITECTURE___

HISTORIC ASSOCIATIONS (be concise):

PROMINENT OCCUPANT/HISTORIC ASSOCIATION(S) THE PHOENIX JR COLLEGE WAS ORIGINALLY
ESTABLISHED IN 1920. WITH THE HELP OF OVER \$250,000 IN (1)

RELATIONSHIP TO LOCAL DEVELOPMENT _____

CULTURAL AFFILIATIONS _____

ARCHITECTURAL STYLE INCOMPATIBLE ADDITIONS ALTER INTEGRITY OF THIS (2)

MAJOR ARCH. FORM/MATERIAL _____

ENGINEERING/STRUCTURAL _____

DISTRICT/STREETScape CONTRIBUTION _____

DISCUSSION AS REQUIRED:

(1) WPA FUNDS, THE PHOENIX JR COLLEGE CAMPUS WAS CONSTRUCTED
IN 1939.

(2) ORIGINAL CAMPUS STRUCTURE.

CONTEXT: ISOLATED/RURAL___ RESIDENTIAL STREET___ COMMERCIAL___ CENTRAL SQUARE X
CBD:___ OTHER:_____

BIBLIOGRAPHY/SOURCES:

City Directories, City of Phoenix, 1889-1942.
Planning Department, City of Phoenix, Schools in Phoenix,
1972.

LISTING IN OTHER SURVEYS: N/A

NATIONAL REGISTER STATUS:
LISTED___ DETERMINED ELIGIBLE___ DETERMINED NOT ELIGIBLE___ NOT EVALUATED___

COMMENTS/DEVELOPMENT PLANS/THREATS:

SURVEYOR _____ SURVEY DATE _____ DATE FORM COMPLETED _____

ARIZONA STATE HISTORIC PROPERTY INVENTORY

IDENTIFICATION	PHOENIX CITY-WIDE SURVEY OF HISTORIC	COUNTY: <u>MARICOPA</u>	SURVEY SITE: <u>313</u>
SURVEY AREA NAME:	<u>EDUCATIONAL BUILDINGS</u>	USGS QUAD: _____	
HISTORIC NAME:	<u>N. PHX HIGH-LIBERAL ARTS/ ADMIN. BUILDING</u>	T <u>2N</u> R <u>3E</u> S <u>33</u> / <u>NE 1/2</u> OF THE <u>NW 1/2</u>	
ADDRESS/LOCATION:	<u>1101 E. THOMAS RD</u>	UTM _____	
CITY/TOWN:	<u>PHOENIX, ARIZONA</u>	Description (contd.)	
TAX PARCEL NUMBER:	<u>117-28-001</u>	ROOF TYPE: <u>HIP</u>	
OWNER:	<u>SCHOOL DISTRICT PHX UNION HIGH</u>	ROOF SHEATHING: <u>ASPHALT SHINGLE</u>	
OWNER ADDRESS:	<u>415 E. GRANT ST., PHX, AZ 85004</u>	EAVES TREATMENT: <u>BOXED EAVE</u>	
HISTORIC USE:	<u>SCHOOL</u>	WINDOWS: <u>ST-AWN-MULTIPLE LITE</u>	
PRESENT USE:	<u>SCHOOL</u>	ENTRY: <u>MULTIPLE ENTRIES-HOLLOW METAL</u>	
BUILDING TYPE:	<u>EDUCATIONAL</u>	DOORS <u>CENTRAL</u>	
STYLE:	<u>MINIMAL TRADITIONAL</u>	PORCHES: <u>NONE</u>	
CONSTRUCTION DATE:	<u>1939</u>	STOREFRONTS: <u>N/A</u>	
ARCHITECT/BUILDER:	<u>LESCHER & MAHONEY</u>	NOTABLE INTERIOR: <u>UNKNOWN</u>	
INTEGRITY:	<u>ALTERED-ADDITIONS</u>	OUTBUILDINGS: <u>SCHOOL COMPLEX</u>	
CONDITION:	<u>EXCELLENT</u>	ALTERATIONS: <u>COVERED VERANDA ADDITION</u>	

DESCRIPTION

STORIES: 2 DIMENSIONS: (l)400 (w) 100

STRUCTURAL MATERIAL: BRICK

FOUNDATION MATERIAL: CONCRETE

WALL SHEATHING: STUCCO

APPLIED ORNAMENT: CORRIGATED DECORATIVE FRIEZE, GLASS BLOCKS AT SOME ENTRANCES DECORATIVE SPANDRELS

SKETCH MAP:

PHOTOGRAPH _____

PHOTOGRAPHER: WOODWARD/CURRAN

DATE: SEPT 1990 VIEW: _____



ADDITIONAL DESCRIPTION/ANALYSIS (annotated form):

RECOMMENDED ELIGIBLE FOR NATIONAL REGISTER AS PART OF HISTORIC DISTRICT

SIGNIFICANCE:

AREAS OF SIGNIFICANCE: COMMERCE ___ COMMUNITY PLANNING xx ECONOMICS ___
EXPLORATION/SETTLEMENT ___ GOVERNMENTAL ___ MILITARY ___ RELIGION ___ SCIENCE ___
THEATRE ___ TRANSPORTATION ___ TOURISM ___ OTHER(specify) EDUCATION; ARCHITECTURE

HISTORIC ASSOCIATIONS (be concise):

PROMINENT OCCUPANT/HISTORIC ASSOCIATION(S) THE NORTH PHOENIX HIGH SCHOOL CAMPUS
WAS CONSTRUCTED IN 1939 IN AN EFFORT TO RELIEVE THE (1)

RELATIONSHIP TO LOCAL DEVELOPMENT INFLUENCED RESIDENTIAL GROWTH IN NORTHEAST (2)
CULTURAL AFFILIATIONS _____

ARCHITECTURAL STYLE EXCELLENT EXAMPLE OF MINIMAL TRADITIONAL STYLE IN THIS (3)

MAJOR ARCH. FORM/MATERIAL _____

ENGINEERING/STRUCTURAL _____

DISTRICT/STREETScape CONTRIBUTION _____

DISCUSSION AS REQUIRED:

(1) OVERCROWDED PUHS. IT WAS FUNDED BY BOTH PWA FUNDS AND PART OF A TWO MILLION DOLLAR BOND ISSUE.

(2) CENTRAL PHOENIX.

(3) COMPLEX OF STYLISTICALLY INTEGRATED BUILDINGS. BUILDING ELEMENTS THAT ILLUSTRATE THE MINIMAL TRADITIONAL CONCEPTS INCLUDE SYMMETRY, HIP ROOF, STYLIZED FRIEZE, CLASSICAL CORNICE, GLASS BLOCK.

CONTEXT: ISOLATED/RURAL ___ RESIDENTIAL STREET x COMMERCIAL ___ CENTRAL SQUARE ___
CBD: ___ OTHER: _____

BIBLIOGRAPHY/SOURCES:

City Directories, City of Phoenix, 1889 -1942.

Planning Department, City of Phoenix, Schools in Phoenix, 1972

LISTING IN OTHER SURVEYS: N/A

NATIONAL REGISTER STATUS:
LISTED ___ DETERMINED ELIGIBLE ___ DETERMINED NOT ELIGIBLE ___ NOT EVALUATED ___

COMMENTS/DEVELOPMENT PLANS/THREATS:

SURVEYOR CHRISSY CURRAN SURVEY DATE SEPT 1990 DATE FORM COMPLETED OCT 1990

ARIZONA STATE HISTORIC PROPERTY INVENTORY

IDENTIFICATION PHOENIX CITY-WIDE SURVEY OF HISTORIC

SURVEY AREA NAME: EDUCATIONAL BUILDINGS

HISTORIC NAME: N. PHX HIGH-GENERAL SCIENCE/MANUAL AVENUE BLDG.

ADDRESS/LOCATION: 1101 E. THOMAS RD.

CITY/TOWN: PHOENIX, ARIZONA

TAX PARCEL NUMBER: 117-28-001

OWNER: SCHOOL DISTRICT, PHX UNION HIGH

OWNER ADDRESS: 415 E. GRANT ST, PHX, AZ 85004

HISTORIC USE: SCHOOL

PRESENT USE: SCHOOL

BUILDING TYPE: EDUCATIONAL

STYLE: MINIMAL TRADITIONAL

CONSTRUCTION DATE: 1939

ARCHITECT/BUILDER: LESCHER & MAHONEY

INTEGRITY: ALTERED-ADDITION

CONDITION: EXCELLENT

DESCRIPTION

STORIES: 2 DIMENSIONS: (1) 400(w) 100

STRUCTURAL MATERIAL: BRICK

FOUNDATION MATERIAL: CONCRETE

WALL SHEATHING: STUCCO

APPLIED ORNAMENT: DECORATIVE CORRIGATED FRIEZE, SPANDRELS AT FRONT ENTRANCE, GLASS BLOCKS

SKETCH MAP:

COUNTY: MARICOPA SURVEY SITE: 314

USGS QUAD: _____

T 2N R 3E S 33 / NE 1/4 OF THE NW 1/4

UTM _____

Description (contd.)

ROOF TYPE: HIP

ROOF SHEATHING: ASPHALT SHINGLES

EAVES TREATMENT: BOXED EAVE

WINDOWS: ST-AWN-MULTI-LITE

ST-FIX-2 LITE

ENTRY: CENTRAL HOLLOW METAL DOORS

PORCHES: NONE

STOREFRONTS: N/A

NOTABLE INTERIOR: UNKNOWN

OUTBUILDINGS: SCHOOL COMPLEX

ALTERATIONS: ADDITION-SMALL CLASSROOM

BUILDING ATTACHED TO SOUTH WING

PHOTOGRAPH _____

PHOTOGRAPHER: WOODWARD/CURRAN

DATE: SEPT 1990 VIEW: _____



ADDITIONAL DESCRIPTION/ANALYSIS (annotated form):

RECOMMENDED ELIGIBLE FOR NATIONAL REGISTER AS PART OF HISTORIC DISTRICT.

SIGNIFICANCE:

AREAS OF SIGNIFICANCE: COMMERCE ___ COMMUNITY PLANNING xx ECONOMICS ___
EXPLORATION/SETTLEMENT ___ GOVERNMENTAL ___ MILITARY ___ RELIGION ___ SCIENCE ___
THEATRE ___ TRANSPORTATION ___ TOURISM ___ OTHER(specify) EDUCATION; ARCHITECTURE

HISTORIC ASSOCIATIONS (be concise):

PROMINENT OCCUPANT/HISTORIC ASSOCIATION(S) THE NORTH PHOENIX HIGH SCHOOL CAMPUS
WAS CONSTRUCTED IN 1939 IN AN EFFORT TO RELIEVE THE (1)

RELATIONSHIP TO LOCAL DEVELOPMENT INFLUENCED RESIDENTIAL DEVELOPMENT IN NORTHEAST (2)

CULTURAL AFFILIATIONS _____

ARCHITECTURAL STYLE EXCELLENT EXAMPLE OF MINIMAL TRADITIONAL STYLE IN THIS (3)

MAJOR ARCH. FORM/MATERIAL _____

ENGINEERING/STRUCTURAL _____

DISTRICT/STREETScape CONTRIBUTION _____

DISCUSSION AS REQUIRED:

(1) OVERCROWDED PUHS. IT WAS FUNDED BY BOTH PWA FUNDS AND PART OF A TWO MILLION DOLLAR BOND ISSUE.

(2) CENTRAL PHOENIX.

(3) COMPLEX OF STYLISTICALLY INTEGRATED BUILDINGS. BUILDING ELEMENTS THAT ILLUSTRATE THE MINIMAL TRADITIONAL CONCEPTS INCLUDE SYMMETRY, HIP ROOF, STYLIZED FRIEZE, CLASSICAL CORNICE, GLASS BLOCK.

CONTEXT: ISOLATED/RURAL ___ RESIDENTIAL STREET x COMMERCIAL ___ CENTRAL SQUARE ___

CBD: ___ OTHER: _____

BIBLIOGRAPHY/SOURCES:

City Directories, City of Phoenix, 1889 -1942.

Planning Department, City of Phoenix, Schools in Phoenix, 1972

LISTING IN OTHER SURVEYS: N/A

NATIONAL REGISTER STATUS:

LISTED ___ DETERMINED ELIGIBLE ___ DETERMINED NOT ELIGIBLE ___ NOT EVALUATED ___

COMMENTS/DEVELOPMENT PLANS/THREATS:

SURVEYOR CHRISSEY CURRAN SURVEY DATE SEPT 1990 DATE FORM COMPLETED OCT 1990

ARIZONA STATE HISTORIC PROPERTY INVENTORY

IDENTIFICATION PHOENIX CITY-WIDE SURVEY OF HISTORIC
SURVEY AREA NAME: EDUCATIONAL BUILDINGS
HISTORIC NAME: N. PHX HIGH-AUDITORIUM
ADDRESS/LOCATION: 1101 E. THOMAS RD
CITY/TOWN: PHOENIX, ARIZONA
TAX PARCEL NUMBER: 117-28-001
OWNER: SCHOOL DISTRICT, PHX UNION HIGH
OWNER ADDRESS: 415 E. GRANT ST/PHX, AZ 85004

HISTORIC USE: AUDITORIUM
PRESENT USE: AUDITORIUM
BUILDING TYPE: EDUCATIONAL
STYLE: MINIMAL TRADITIONAL/MODERNISTIC
CONSTRUCTION DATE: 1939
ARCHITECT/BUILDER: LESCHER & MAHONEY
INTEGRITY: ALTERED-ADDITION
CONDITION: EXCELLENT

COUNTY: MARICOPA **SURVEY SITE:** 315
USGS QUAD: _____
T 2N **R** 3E **S** 33 / NE 1/4 OF THE NW 1/4
UTM _____

Description (contd.)
ROOF TYPE: FLAT, MULTI-LEVEL
ROOF SHEATHING: UNKNOWN

EAVES TREATMENT: PARAPET

WINDOWS: WD-FIX-3 LITE LONG & NARROW

ENTRY: 3 PAIRS HOLLOW METAL DOORS, CENTRAL
PORCHES: VERANDA (LATE?)

STOREFRONTS: N/A

DESCRIPTION

STORIES: 2 1/2 **DIMENSIONS:** (l)150 (w)100
STRUCTURAL MATERIAL: BRICK

FOUNDATION MATERIAL: CONCRETE

WALL SHEATHING: STUCCO

APPLIED ORNAMENT: DECORATED FRIEZE FLUTING IN CONCRETE AT FACADE

NOTABLE INTERIOR: UNKNOWN

OUTBUILDINGS: SCHOOL COMPLEX

ALTERATIONS: POSSIBLE LATE COVERED VERANDA AT FRONT

PHOTOGRAPH _____
PHOTOGRAPHER: WOODWARD/CURRAN
DATE: SEPT 1990 **VIEW:** _____

SKETCH MAP:



ADDITIONAL DESCRIPTION/ANALYSIS (annotated form):

RECOMMENDED ELIGIBLE FOR NATIONAL REGISTER AS PART OF HISTORIC DISTRICT

SIGNIFICANCE:

AREAS OF SIGNIFICANCE: COMMERCE ___ COMMUNITY PLANNING xx ECONOMICS ___
EXPLORATION/SETTLEMENT ___ GOVERNMENTAL ___ MILITARY ___ RELIGION ___ SCIENCE ___
THEATRE ___ TRANSPORTATION ___ TOURISM ___ OTHER(specify) EDUCATION; ARCHITECTURE

HISTORIC ASSOCIATIONS (be concise):

PROMINENT OCCUPANT/HISTORIC ASSOCIATION(S) THE NORTH PHOENIX HIGH SCHOOL CAMPUS
WAS CONSTRUCTED IN 1939 IN AN EFFORT TO RELIEVE THE (1)

RELATIONSHIP TO LOCAL DEVELOPMENT INFLUENCED RESIDENTIAL GROWTH IN NORTHEAST (2)

CULTURAL AFFILIATIONS _____

ARCHITECTURAL STYLE EXCELLENT EXAMPLE OF MODERNISTIC DESIGN INFLUENCES BY (3)

MAJOR ARCH. FORM/MATERIAL _____

ENGINEERING/STRUCTURAL _____

DISTRICT/STREETScape CONTRIBUTION _____

DISCUSSION AS REQUIRED:

(1) OVERCROWDED PUHS. IT WAS FUNDED BY BOTH PWA FUNDS AND PART OF A TWO MILLION DOLLAR BOND ISSUE.

(2) CENTRAL PHOENIX.

(3) THE FEDERAL MODERN STYLE PROMOTED BY THE PWA. COMMANDING FACADE FEATURES, STEPPED CORNERS AT FRONTISPIECE, FLUTED CONCRETE PARAPET FRIEZE, AND FLUTED ARCHITRAVE AT ENTRANCE OPENINGS.

CONTEXT: ISOLATED/RURAL ___ RESIDENTIAL STREET x COMMERCIAL ___ CENTRAL SQUARE ___
CBD: ___ OTHER: _____

BIBLIOGRAPHY/SOURCES:

City Directories, City of Phoenix, 1889 -1942.

Planning Department, City of Phoenix, Schools in Phoenix, 1972

LISTING IN OTHER SURVEYS: N/A

NATIONAL REGISTER STATUS:

LISTED ___ DETERMINED ELIGIBLE ___ DETERMINED NOT ELIGIBLE ___ NOT EVALUATED ___

COMMENTS/DEVELOPMENT PLANS/THREATS:

SURVEYOR CHRISSEY CURRAN SURVEY DATE SEPT 1990 DATE FORM COMPLETED OCT 1990

ARIZONA STATE HISTORIC PROPERTY INVENTORY

IDENTIFICATION PHOENIX CITY-WIDE SURVEY

SURVEY AREA NAME: OF HISTORIC

HISTORIC NAME: EDUCATIONAL BUILDINGS

ADDRESS/LOCATION: N. PHX HIGH-CAFETERIA/ HEATING PLANT

CITY/TOWN: 1101 E. THOMAS RD

TAX PARCEL NUMBER: PHOENIX, ARIZONA

OWNER: 117-28-001

OWNER ADDRESS: SCHOOL DISTRICT, PHX UNION HIGH

HISTORIC USE: 415 E. GRANT ST/PHX, AZ 85004

PRESENT USE: CAFETERIA/HEATING PLANT

BUILDING TYPE: EDUCATIONAL

STYLE: _____

CONSTRUCTION DATE: 1939

ARCHITECT/BUILDER: LESCHER & MAHONEY

INTEGRITY: ALTERED-PORCH ADDITION

CONDITION: EXCELLENT

DESCRIPTION

STORIES: 1 DIMENSIONS: (l) (w)

STRUCTURAL MATERIAL: BRICK

FOUNDATION MATERIAL: CONCRETE

WALL SHEATHING: STUCCO

APPLIED ORNAMENT: FLUTED CONCRETE COLUMNS

AT ENTRANCE

SKETCH MAP: _____

COUNTY: MARICOPA SURVEY SITE: 316

USGS QUAD: _____

T 2N R 3E S 33 / NE 1/2 OF THE NW 1/2

UTM _____

Description (contd.)

ROOF TYPE: GABLE

ROOF SHEATHING: ASPHALT SHINGLE

EAVES TREATMENT: ENCLOSED, RETURNING

EAVE AT GABLE WING

WINDOWS: ST-AWN-MULTI LITE

ENTRY: CENTRAL RECESSED, 3 PAIR

HOLLOW METAL DOORS

PORCHES: LATE COVERED VERANDA

AT FRONT

STOREFRONTS: N/A

NOTABLE INTERIOR: UNKNOWN

OUTBUILDINGS: SCHOOL COMPLEX

ALTERATIONS: COVERED VERANDA AT FRONT

PHOTOGRAPH _____

PHOTOGRAPHER: WOODWARD/CURRAN

DATE: SEPT 1990 VIEW: _____



ADDITIONAL DESCRIPTION/ANALYSIS (annotated form):

RECOMMENDED ELIGIBLE FOR NATIONAL REGISTER AS PART OF HISTORIC DISTRICT

SIGNIFICANCE:

AREAS OF SIGNIFICANCE: COMMERCE ___ COMMUNITY PLANNING xx ECONOMICS ___
EXPLORATION/SETTLEMENT ___ GOVERNMENTAL ___ MILITARY ___ RELIGION ___ SCIENCE ___
THEATRE ___ TRANSPORTATION ___ TOURISM ___ OTHER(specify) EDUCATION; ARCHITECTURE

HISTORIC ASSOCIATIONS (be concise):

PROMINENT OCCUPANT/HISTORIC ASSOCIATION(S) THE NORTH PHOENIX HIGH SCHOOL CAMPUS

WAS CONSTRUCTED IN 1939 IN AN EFFORT TO RELIEVE THE (1)

RELATIONSHIP TO LOCAL DEVELOPMENT INFLUENCED RESIDENTIAL GROWTH IN NORTHEAST (2)

CULTURAL AFFILIATIONS _____

ARCHITECTURAL STYLE THIS UTILITARIAN DESIGN STILL INCORPORATES ARCHITECTURAL (3)

MAJOR ARCH. FORM/MATERIAL _____

ENGINEERING/STRUCTURAL _____

DISTRICT/STREETScape CONTRIBUTION _____

DISCUSSION AS REQUIRED:

(1) OVERCROWDED PUHS. IT WAS FUNDED BY BOTH PWA FUNDS AND PART OF A TWO MILLION DOLLAR BOND ISSUE.

(2) CENTRAL PHOENIX.

(3) DETAILING SIMILAR TO OTHER ORIGINAL CAMPUS BUILDINGS. ELEMENTS INCLUDE CORNICE MOLDINGS AT GABLE, STYLIZED EAVE RETURNS W/ FLUTED FRIEZE, FLUTED COLUMNS AT ENTRANCE.

CONTEXT: ISOLATED/RURAL ___ RESIDENTIAL STREET x COMMERCIAL ___ CENTRAL SQUARE ___
CBD: ___ OTHER: _____

BIBLIOGRAPHY/SOURCES:

City Directories, City of Phoenix, 1889 -1942.

Planning Department, City of Phoenix, Schools in Phoenix, 1972

LISTING IN OTHER SURVEYS: N/A

NATIONAL REGISTER STATUS:

LISTED ___ DETERMINED ELIGIBLE ___ DETERMINED NOT ELIGIBLE ___ NOT EVALUATED ___

COMMENTS/DEVELOPMENT PLANS/THREATS:

SURVEYOR CHRISSEY CURRAN SURVEY DATE SEPT 1990 DATE FORM COMPLETED OCT 1990

ARIZONA STATE HISTORIC PROPERTY INVENTORY

IDENTIFICATION PHOENIX CITY-WIDE SURVEY OF HISTORIC BUILDINGS
SURVEY AREA NAME: EDUCATIONAL BUILDINGS
HISTORIC NAME: N. PHX HIGH-GYMNASIUM
ADDRESS/LOCATION: 1101 E. THOMAS RD
CITY/TOWN: PHOENIX, ARIZONA
TAX PARCEL NUMBER: 117-28-001
OWNER: SCHOOL DISTRICT, PHX UNION HIGH
OWNER ADDRESS: 415 E. GRANT ST. PHX, AZ 85004

HISTORIC USE: GYMNASIUM
PRESENT USE: GYMNASIUM
BUILDING TYPE: EDUCATIONAL
STYLE: MINIMAL TRADITIONAL
CONSTRUCTION DATE: 1939
ARCHITECT/BUILDER: LESCHER & MAHONEY
INTEGRITY: ALTERED-ROOF
CONDITION: EXCELLENT

DESCRIPTION

STORIES: 1 **DIMENSIONS:** (l) 200(w) 100
STRUCTURAL MATERIAL: BRICK
FOUNDATION MATERIAL: CONCRETE
WALL SHEATHING: STUCCO
APPLIED ORNAMENT: NONE

COUNTY: MARICOPA **SURVEY SITE:** 317
USGS QUAD: _____
T 2N **R** 3E **S** 33 / **NE** 1/4 **OF THE** NW 1/4
UTM _____

Description (contd.)
ROOF TYPE: CROSS GABLE
ROOF SHEATHING: METAL

EAVES TREATMENT: PARAPET/CORNICE MOLDING

WINDOWS: ST-FIX-MULTI LITE

ENTRY: MULTI ENTRIES

PORCHES: NONE

STOREFRONTS: N/A

NOTABLE INTERIOR: UNKNOWN

OUTBUILDINGS: SCHOOL COMPLEX

ALTERATIONS: METAL ROOF, COVERED
VERANDA ATTACHED AT NORTH END

PHOTOGRAPH _____
PHOTOGRAPHER: WOODWARD/CURRAN
DATE: SEPT 1990 VIEW: _____

SKETCH MAP:



ADDITIONAL DESCRIPTION/ANALYSIS (annotated form):

RECOMMENDED ELIGIBLE FOR NATIONAL REGISTER AS PART OF HISTORIC DISTRICT

SIGNIFICANCE:

AREAS OF SIGNIFICANCE: COMMERCE ___ COMMUNITY PLANNING XX ECONOMICS ___
EXPLORATION/SETTLEMENT ___ GOVERNMENTAL ___ MILITARY ___ RELIGION ___ SCIENCE ___
THEATRE ___ TRANSPORTATION ___ TOURISM ___ OTHER(specify) EDUCATION; ARCHITECTURE

HISTORIC ASSOCIATIONS (be concise):

PROMINENT OCCUPANT/HISTORIC ASSOCIATION(S) THE NORTH PHOENIX HIGH SCHOOL CAMPUS
WAS CONSTRUCTED IN 1939 IN AN EFFORT TO RELIEVE THE (1)

RELATIONSHIP TO LOCAL DEVELOPMENT INFLUENCED RESIDENTIAL GROWTH IN NORTHEAST (2)

CULTURAL AFFILIATIONS _____

ARCHITECTURAL STYLE SIMPLE UTILITARIAN DESIGN INCORPORATES SAME BUILDING (3)

MAJOR ARCH. FORM/MATERIAL _____

ENGINEERING/STRUCTURAL _____

DISTRICT/STREETScape CONTRIBUTION _____

DISCUSSION AS REQUIRED:

(1) OVERCROWDED PUHS. IT WAS FUNDED BY BOTH PWA FUNDS AND PART OF A TWO MILLION DOLLAR BOND ISSUE.

(2) CENTRAL PHOENIX.

(3) ELEMENTS AS OTHER ORIGINAL BUILDINGS, PROVIDING CONTINUITY OF CAMPUS DESIGN.

CONTEXT: ISOLATED/RURAL ___ RESIDENTIAL STREET X COMMERCIAL ___ CENTRAL SQUARE ___
CBD: ___ OTHER: _____

BIBLIOGRAPHY/SOURCES:

City Directories, City of Phoenix, 1889 -1942.
Planning Department, City of Phoenix, Schools in Phoenix, 1972

LISTING IN OTHER SURVEYS: N/A

NATIONAL REGISTER STATUS:

LISTED ___ DETERMINED ELIGIBLE ___ DETERMINED NOT ELIGIBLE ___ NOT EVALUATED ___

COMMENTS/DEVELOPMENT PLANS/THREATS:

SURVEYOR CHRISSY CURRAN SURVEY DATE SEPT 1990 DATE FORM COMPLETED OCT 1990

ARIZONA STATE HISTORIC PROPERTY INVENTORY

IDENTIFICATION PHOENIX CITY-WIDE SURVEY OF HISTORIC BUILDINGS
SURVEY AREA NAME: EDUCATIONAL BUILDINGS
HISTORIC NAME: N. PHX HIGH-STADIUM
ADDRESS/LOCATION: 1101 E. THOMAS RD
CITY/TOWN: PHOENIX, ARIZONA
TAX PARCEL NUMBER: 117-28-001
OWNER: SCHOOL DISTRICT, PXH UNION HIGH
OWNER ADDRESS: 415 E. GRANT ST, PHX, AZ 85004

HISTORIC USE: STADIUM
PRESENT USE: STADIUM
BUILDING TYPE: SPORTS FACILITY
STYLE: MODERNISTIC
CONSTRUCTION DATE: 1939
ARCHITECT/BUILDER: LESCHER & MAHONEY
INTEGRITY: ALTERED-COVERED VERANDA
CONDITION: EXCELLENT

COUNTY: MARICOPA **SURVEY SITE:** 318
USGS QUAD: _____
T 2N R 3E S 33 / NE 1/4 OF THE NW 1/4
UTM _____

Description (contd.)
ROOF TYPE: NA
ROOF SHEATHING: NA
EAVES TREATMENT: PARAPET
WINDOWS: ST-FIX-8 LITE
ENTRY: MULTIPLE ENTRANCES, HOLLOW METAL DOORS
PORCHES: COVERED VERANDA-LATE
STOREFRONTS: N/A

DESCRIPTION

STORIES: 1 **DIMENSIONS:** (1) 400(w) 80
STRUCTURAL MATERIAL: BRICK
FOUNDATION MATERIAL: CONCRETE
WALL SHEATHING: STUCCO
APPLIED ORNAMENT: TALL DECORATED PILASTERS-ART DECO MOTIF

NOTABLE INTERIOR: UNKNOWN
OUTBUILDINGS: SCHOOL COMPLEX, TICKET OFFICE
ALTERATIONS: ADDITION-WEIGHT TRAINING P.E. ROOMS (EARLY)
PHOTOGRAPH _____
PHOTOGRAPHER: WOODWARD/CURRAN
DATE: SEPT 1990 VIEW

SKETCH MAP:



ADDITIONAL DESCRIPTION/ANALYSIS (annotated form):

RECOMMENDED ELIGIBLE FOR NATIONAL REGISTER AS PART OF HISTORIC DISTRICT

SIGNIFICANCE:

AREAS OF SIGNIFICANCE: COMMERCE___ COMMUNITY PLANNING xx ECONOMICS___
EXPLORATION/SETTLEMENT___ GOVERNMENTAL___ MILITARY___ RELIGION___ SCIENCE___
THEATRE___ TRANSPORTATION___ TOURISM___ OTHER(specify) EDUCATION; ARCHITECTURE

HISTORIC ASSOCIATIONS (be concise):

PROMINENT OCCUPANT/HISTORIC ASSOCIATION(S) THE NORTH PHOENIX HIGH SCHOOL CAMPUS
WAS CONSTRUCTED IN 1939 IN AN EFFORT TO RELIEVE THE (1)

RELATIONSHIP TO LOCAL DEVELOPMENT INFLUENCED RESIDENTIAL GROWTH IN NORTHEAST (2)

CULTURAL AFFILIATIONS _____

ARCHITECTURAL STYLE BEST PRESERVED HISTORIC STADIUM IN PHOENIX, INCORPORATES (3)

MAJOR ARCH. FORM/MATERIAL _____

ENGINEERING/STRUCTURAL _____

DISTRICT/STREETSCAPE CONTRIBUTION _____

DISCUSSION AS REQUIRED:

(1) OVERCROWDED PUHS. IT WAS FUNDED WITH BOTH PWA FUNDS AND PART OF A TWO MILLION DOLLAR BOND ISSUE.

(2) CENTRAL PHOENIX.

(3) WELL DESIGNED MODERNISTIC ARCHITECTURAL ELEMENTS AT LIGHTING STANDARDS, STRUCTURAL COLUMNS.

CONTEXT: ISOLATED/RURAL___ RESIDENTIAL STREET x COMMERCIAL___ CENTRAL SQUARE___

CBD:___ OTHER:_____

BIBLIOGRAPHY/SOURCES:

City Directories, City of Phoenix, 1889 -1942.

Planning Department, City of Phoenix, Schools in Phoenix, 1972

LISTING IN OTHER SURVEYS: N/A

NATIONAL REGISTER STATUS:

LISTED___ DETERMINED ELIGIBLE___ DETERMINED NOT ELIGIBLE___ NOT EVALUATED___

COMMENTS/DEVELOPMENT PLANS/THREATS:

SURVEYOR CHRISSY CURRAN SURVEY DATE SEPT 1990 DATE FORM COMPLETED OCT 1990

ARIZONA STATE HISTORIC PROPERTY INVENTORY

IDENTIFICATION PHOENIX CITY-WIDE SURVEY

SURVEY AREA NAME: OF HISTORIC EDUCATIONAL BLDGS

HISTORIC NAME: ARIZONA ACADEMY, NORTH BUILDING

ADDRESS/LOCATION: 1325 N. 14TH ST

CITY/TOWN: PHOENIX

TAX PARCEL NUMBER: 116-21-81

OWNER: L PHX LODGE 2 100F TRS OF

OWNER ADDRESS: 1325 N. 14TH ST, PHX, AZ 85006

HISTORIC USE: SCHOOL

PRESENT USE: ODD FELLOWS HALL

BUILDING TYPE: EDUCATIONAL

STYLE: NEO-COLONIAL REVIVAL

CONSTRUCTION DATE: 1920

ARCHITECT/BUILDER: UNKNOWN

INTEGRITY: UNALTERED

CONDITION: FAIR

COUNTY: MARICOPA **SURVEY SITE:** 319

USGS QUAD: _____

T 1 N R 3E S 4 / SE $\frac{1}{4}$ OF THE NE $\frac{1}{4}$

UTM _____

Description (contd.)

ROOF TYPE: HIPPED W/4 GABLED WINDOW DORMERS

ROOF SHEATHING: ASPHALT SHINGLE

CHIMNEY _____

EAVES TREATMENT: EXPOSED RAFTERS

WINDOWS: WD-DH1/1 SEGMENTAL OPENINGS;

PALLADIAN DORMER WINDOWS

ENTRY: CENTRAL, RECESSED, WD FLUSH W/GLASS.

SIDELITES & TRANSOM

PORCHES: VERANDA W/COLUMNS SUPPORTING

GABLED PEDIMENT

STOREFRONTS: N/A

DESCRIPTION

STORIES: 2 1/2 B **DIMENSIONS:** (l) 50 (w) 50

STRUCTURAL MATERIAL: BRICK

FOUNDATION MATERIAL: CONCRETE

WALL SHEATHING: STUCCO

APPLIED ORNAMENT: _____

NOTABLE INTERIOR: UNKNOWN

OUTBUILDINGS: ODD FELLOWS HALL (LATER)

1 IDENTICAL SCHOOL BLDG

ALTERATIONS: _____

PHOTOGRAPH _____

PHOTOGRAPHER: C. CURRAN

SKETCH MAP:



ADDITIONAL DESCRIPTION/ANALYSIS (annotated form):

ONE OF TWO TWIN BUILDINGS ON SITE.

RECOMMENDED ELIGIBLE FOR NATIONAL REGISTER

SIGNIFICANCE:

AREAS OF SIGNIFICANCE: COMMERCE ___ COMMUNITY PLANNING ___ ECONOMICS ___
EXPLORATION/SETTLEMENT ___ GOVERNMENTAL ___ MILITARY ___ RELIGION ___ SCIENCE ___
THEATRE ___ TRANSPORTATION ___ TOURISM ___ OTHER(specify) ___ EDUCATION/ARCHITECTURE ___

HISTORIC ASSOCIATIONS (be concise):

PROMINENT OCCUPANT/HISTORIC ASSOCIATION(S) BUILT CA1920. THE NORTH HALL HOUSED
THE MALE DORMITORY AND THE SCHOOL LIBRARY.

RELATIONSHIP TO LOCAL DEVELOPMENT OLDEST REMAINING PRIVATE SCHOOL BUILDING (1)

CULTURAL AFFILIATIONS AFFILIATED WITH THE SEVENTH DAY ADVENTIST CHURCH; (2)

ARCHITECTURAL STYLE GOOD EXAMPLE OF NEO-COLONIAL REVIVAL DESIGN EXEMPLIFIED (3)

MAJOR ARCH. FORM/MATERIAL _____

ENGINEERING/STRUCTURAL _____

DISTRICT/STREETScape CONTRIBUTION _____

DISCUSSION AS REQUIRED:

(1) IN PHOENIX.

(2) UNTIL THE MID 1930S THE SCHOOL WAS REFERRED TO AS "A SPANISH TRAINING SCHOOL" FOR IT SPECIALIZED IN TEACHING SPANISH SPEAKING YOUTH.

(3) BY SYMMETRY, HIP ROOF, PALLADIUM DORMER WINDOW, CARVED RAFTERS, GABLED PORTICO.

CONTEXT: ISOLATED/RURAL ___ RESIDENTIAL STREET X COMMERCIAL ___ CENTRAL SQUARE ___

CBD: ___ OTHER: _____

BIBLIOGRAPHY/SOURCES:

City Directories, City of Phoenix, 1889-1942.
Planning Department, City of Phoenix, Schools in Phoenix,
1972.

LISTING IN OTHER SURVEYS: CORANADO HISTORIC RESOURCE SURVEY

NATIONAL REGISTER STATUS:

LISTED ___ DETERMINED ELIGIBLE ___ DETERMINED NOT ELIGIBLE ___ NOT EVALUATED ___

COMMENTS/DEVELOPMENT PLANS/THREATS:

SURVEYOR CURRAN SURVEY DATE JUNE 1990 DATE FORM COMPLETED _____

ARIZONA STATE HISTORIC PROPERTY INVENTORY

IDENTIFICATION PHOENIX CITY-WIDE SURVEY OF
SURVEY AREA NAME: HISTORIC EDUCATIONAL BLDGS
HISTORIC NAME: ARIZONA ACADEMY, SOUTH BUILDING
ADDRESS/LOCATION: 1325 N. 14TH ST.
CITY/TOWN: PHOENIX
TAX PARCEL NUMBER: 116-21-81
OWNER: L PHX LODGE 2 100F TRS OF
OWNER ADDRESS: 1325 N. 14TH ST, PHX, AZ 85006

HISTORIC USE: SCHOOL
PRESENT USE: ODD FELLOWS HALL
BUILDING TYPE: EDUCATIONAL
STYLE: NEO-COLONIAL REVIVAL
CONSTRUCTION DATE: 1920
ARCHITECT/BUILDER: UNKNOWN
INTEGRITY: UNALTERED
CONDITION: FAIR

DESCRIPTION

STORIES: 2 1/2 B **DIMENSIONS:** (l) 50 (w) 50
STRUCTURAL MATERIAL: BRICK
FOUNDATION MATERIAL: CONCRETE
WALL SHEATHING: STUCCO
APPLIED ORNAMENT:

COUNTY: MARICOPA **SURVEY SITE:** 320
USGS QUAD:
 T 1N R 3E S 4 / SE 1/4 OF THE NE 1/4
 UTM

Description (contd.)

ROOF TYPE: HIPPED W/4 GABLED DORMERS
ROOF SHEATHING: ASPHALT SHINGLE; CHIMNEY

EAVES TREATMENT: EXPOSED RAFTERS

WINDOWS: WD-DH-1/1 SEGMENTAL OPENINGS;
 DORMER W/PALLADIAN WINDOWS

ENTRY: CENTRAL RECESSED, WD FLUSH W/GLASS.
 SIDELITES & TRANSON

PORCHES: VERANDA W/COLUMNS SUPPORTING
 GABLED PEDIMENT

STOREFRONTS:

NOTABLE INTERIOR: UNKNOWN

OUTBUILDINGS: ODD FELLOWS HALL (LATER)
 1 IDENTICAL SCHOOL BUILDING

ALTERATIONS:

PHOTOGRAPH

PHOTOGRAPHER: C. CURRAN

DATE: JUNE 1990

SKETCH MAP:



ADDITIONAL DESCRIPTION/ANALYSIS (annotated form):

ONE OF TWO TWIN BUILDINGS ON SITE.

RECOMMENDED ELIGIBLE FOR NATIONAL REGISTER

SIGNIFICANCE:

AREAS OF SIGNIFICANCE: COMMERCE ___ COMMUNITY PLANNING ___ ECONOMICS ___
EXPLORATION/SETTLEMENT ___ GOVERNMENTAL ___ MILITARY ___ RELIGION ___ SCIENCE ___
THEATRE ___ TRANSPORTATION ___ TOURISM ___ OTHER(specify) ___ EDUCATION/ARCHITECTURE ___

HISTORIC ASSOCIATIONS (be concise):

PROMINENT OCCUPANT/HISTORIC ASSOCIATION(S) BUILT CA 1920. THE SOUTH HALL HOUSED
THE FEMALE DORMITORY, DINING ROOM, KITCHEN, AND SUPPLY ROOM

RELATIONSHIP TO LOCAL DEVELOPMENT OLDEST REMAINING PRIVATE SCHOOL BUILDING IN (1)

CULTURAL AFFILIATIONS AFFILIATED WITH THE SEVENTH DAY ADVENTIST CHURCH; (2)

ARCHITECTURAL STYLE GOOD EXAMPLE OF NEO-COLONIAL REVIVAL DESIGN EXEMPLIFIED (3)

MAJOR ARCH. FORM/MATERIAL _____

ENGINEERING/STRUCTURAL _____

DISTRICT/STREETScape CONTRIBUTION _____

DISCUSSION AS REQUIRED:

(1) PHOENIX.

(2) UNTIL THE MID 1930S THE SCHOOL WAS REFERRED TO AS "A SPANISH TRAINING SCHOOL" FOR IT SPECIALIZED IN TEACHING SPANISH SPEAKING YOUTH.

(3) BY SYMMETRY, HIP ROOF, PALLADIUM DORMER WINDOW, CARVED RAFTERS, GABLED PORTICO.

CONTEXT: ISOLATED/RURAL ___ RESIDENTIAL STREET X COMMERCIAL ___ CENTRAL SQUARE ___

CBD: ___ OTHER: _____

BIBLIOGRAPHY/SOURCES:

City Directories, City of Phoenix, 1889-1942.

Planning Department, City of Phoenix, Schools in Phoenix, 1972.

LISTING IN OTHER SURVEYS: CORANADO HISTORIC RESOURCE SURVEY

NATIONAL REGISTER STATUS:

LISTED ___ DETERMINED ELIGIBLE ___ DETERMINED NOT ELIGIBLE ___ NOT EVALUATED ___

COMMENTS/DEVELOPMENT PLANS/THREATS:

SURVEYOR CURRAN SURVEY DATE JUNE 1990 DATE FORM COMPLETED _____

ARIZONA STATE HISTORIC PROPERTY INVENTORY

IDENTIFICATION PHOENIX CITY-WIDE SURVEY OF
 SURVEY AREA NAME: HISTORIC EDUCATIONAL BUILDINGS

HISTORIC NAME: JOHN G. WHITTIER SCHOOL

ADDRESS/LOCATION: 2004 N. 16TH ST. PALM LN

CITY/TOWN: PHOENIX

TAX PARCEL NUMBER: 117-18-122

OWNER: SCHOOL DISTRICT #1

OWNER ADDRESS: 125 E. LINCOLN ST, PHX, AZ 85004

HISTORIC USE: SCHOOL

PRESENT USE: SCHOOL

BUILDING TYPE: EDUCATIONAL

STYLE: 2ND RENAISSANCE REVIVAL

CONSTRUCTION DATE: 1929

ARCHITECT/BUILDER: LESCHER & MAHONEY / WM. PEPPER

INTEGRITY: ALTERED-ADDITION

CONDITION: GOOD

DESCRIPTION

STORIES: 2 DIMENSIONS: (1) (w)

STRUCTURAL MATERIAL: BRICK

FOUNDATION MATERIAL: CONCRETE

WALL SHEATHING: BRICK/CONCRETE

APPLIED ORNAMENT: CAST STONE ARCHITRAVE,

QUOINS, CORNICE, AND COLUMNS

SKETCH MAP:

COUNTY: MARICOPA SURVEY SITE: 321

USGS QUAD: _____

T 2N R 3E S 33 / NE 1/4 OF THE SE 1/4

UTM _____

Description (contd.)

ROOF TYPE: HIP, GABLED VENTILATOR DORMERS

ROOF SHEATHING: ROLLED ASPHALT

EAVES TREATMENT: EXPOSED RAFTERS, CARVED

WINDOWS: ST-AWNING-MULTIPLE LITE

ENTRY: CENTRAL, WD BATTEN W/GLASS;

DECORATIVE STRAP HINGES

PORCHES: STEPPED CONCRETE PLATFORM

STOREFRONTS: N/A

NOTABLE INTERIOR: UNKNOWN

OUTBUILDINGS: NONE

ALTERATIONS: 1 STORY BRICK ADDITION

(COMPATIBLE)

PHOTOGRAPH _____

PHOTOGRAPHER: WOODWARD



ADDITIONAL DESCRIPTION/ANALYSIS (annotated form):

TWO CAST STONE NICHES WITH LINCOLN BUST, WASHINGTON BUST. ITAL SPANDRELS. TAPESTRY BRICK.

RECOMMENDED ELIGIBLE FOR NATIONAL REGISTER

SIGNIFICANCE:

AREAS OF SIGNIFICANCE: COMMERCE COMMUNITY PLANNING ECONOMICS
EXPLORATION/SETTLEMENT GOVERNMENTAL MILITARY RELIGION SCIENCE
THEATRE TRANSPORTATION TOURISM OTHER(specify) EDUCATION-ARCHITECTURE

HISTORIC ASSOCIATIONS (be concise):

PROMINENT OCCUPANT/HISTORIC ASSOCIATION(S)

RELATIONSHIP TO LOCAL DEVELOPMENT

CULTURAL AFFILIATIONS

ARCHITECTURAL STYLE VERY WELL DESIGNED EXAMPLE OF INFLUENCE OF 2ND RENAISSANCE

MAJOR ARCH. FORM/MATERIAL (1)

ENGINEERING/STRUCTURAL

DISTRICT/STREETScape CONTRIBUTION

DISCUSSION AS REQUIRED:

(1) REVIVAL DESIGN IN A SCHOOL BUILDING. CENTRAL FRONTIS-PIECE WITH CAST STONE BLOCK DESIGN, ITALIANATE ENTRANCE ORNAMENTATION, COLUMNS AT 2ND STORY, WINDOWS GIVING THE IMPRESSION OF A BALCONY, TAPESTRY BRICK AND CAST STONE BUSTS ALL CONTRIBUTE TO STYLISTIC IMAGE.

CONTEXT: ISOLATED/RURAL RESIDENTIAL STREET X COMMERCIAL CENTRAL SQUARE

CBD: OTHER:

BIBLIOGRAPHY/SOURCES:

City Directories, City of Phoenix, 1889-1942.
Planning Department, City of Phoenix, Schools in Phoenix, 1972.

LISTING IN OTHER SURVEYS: N/A

NATIONAL REGISTER STATUS:

LISTED DETERMINED ELIGIBLE DETERMINED NOT ELIGIBLE NOT EVALUATED

COMMENTS/DEVELOPMENT PLANS/THREATS:

SURVEYOR WOODWARD/CURRAN SURVEY DATE JUNE, 1990 DATE FORM COMPLETED

ARIZONA STATE HISTORIC PROPERTY INVENTORY

IDENTIFICATION
 PHOENIX CITY-WIDE SURVEY OF
 SURVEY AREA NAME: HISTORIC EDUCATIONAL BUILDINGS
 HISTORIC NAME: MADISON #1 SCHOOL
 ADDRESS/LOCATION: 5525 N. 16TH ST.
 CITY/TOWN: PHOENIX
 TAX PARCEL NUMBER: 164-51-060A
 OWNER: SCHOOL DIST #38
 OWNER ADDRESS: 5601 N. 16TH ST, PHX, AZ 85016

HISTORIC USE: SCHOOL
 PRESENT USE: SCHOOL
 BUILDING TYPE: EDUCATIONAL
 STYLE: MINIMAL TRADITIONAL
 CONSTRUCTION DATE: CA. 1931
 ARCHITECT/BUILDER: UNKNOWN
 INTEGRITY: ALTERED/WINDOWS
 CONDITION: EXCELLENT/RESTORED

COUNTY: MARICOPA SURVEY SITE: 322
 USGS QUAD: _____
 T 2N R 3E S 15 / SW 1/4 OF THE NW 1/4
 UTM _____

Description (contd.)
 ROOF TYPE: HIP
 ROOF SHEATHING: ASPHALT SHINGLE

EAVES TREATMENT: ENCLOSED EAVE (LATER)

WINDOWS: ST-FIX-2/2

ENTRY: CENTRAL, HOLLOW METAL DOOR

PORCHES: ENTRY (LATE CANOPY); ORNAMENTAL
STUCCO WORK AT SOUTH END

STOREFRONTS: N/A

DESCRIPTION
 STORIES: 1 DIMENSIONS: (l) 80 (w) 60
 STRUCTURAL MATERIAL: BRICK

FOUNDATION MATERIAL: CONCRETE

WALL SHEATHING: STUCCO

APPLIED ORNAMENT: ART DECO STUCCO ORNAMENTATION
ON SIDES & FRONT OF BUILDING

NOTABLE INTERIOR: UNKNOWN

OUTBUILDINGS: SCHOOL COMPLEX OF RECENT
BUILDINGS

ALTERATIONS: WINDOWS INFILLED

PHOTOGRAPH _____
 PHOTOGRAPHER: C. CURRAN

SKETCH MAP:



ADDITIONAL DESCRIPTION/ANALYSIS (annotated form):

RECOMMENDED NOT ELIGIBLE FOR NATIONAL REGISTER.

SIGNIFICANCE:

AREAS OF SIGNIFICANCE: COMMERCE ___ COMMUNITY PLANNING ___ ECONOMICS ___
EXPLORATION/SETTLEMENT ___ GOVERNMENTAL ___ MILITARY ___ RELIGION ___ SCIENCE ___
THEATRE ___ TRANSPORTATION ___ TOURISM ___ OTHER(specify) ___ EDUCATION/ARCHITECTURE ___

HISTORIC ASSOCIATIONS (be concise):

PROMINENT OCCUPANT/HISTORIC ASSOCIATION(S) _____

RELATIONSHIP TO LOCAL DEVELOPMENT _____

CULTURAL AFFILIATIONS _____

ARCHITECTURAL STYLE MODEST EXAMPLE OF MINIMAL TRADITIONAL STYLE IN A (1) _____

MAJOR ARCH. FORM/MATERIAL _____

ENGINEERING/STRUCTURAL _____

DISTRICT/STREETScape CONTRIBUTION _____

DISCUSSION AS REQUIRED:

(1) SCHOOL BUILDING. ORIGINAL WINDOWS @FACADE INFILLED IN RECENT REHABILITATION.

CONTEXT: ISOLATED/RURAL ___ RESIDENTIAL STREET X COMMERCIAL ___ CENTRAL SQUARE ___

CBD: ___ OTHER: _____

BIBLIOGRAPHY/SOURCES:

City Directories, City of Phoenix, 1889-1942.
Planning Department, City of Phoenix, Schools in Phoenix,
1972.

LISTING IN OTHER SURVEYS: N/A _____

NATIONAL REGISTER STATUS:

LISTED ___ DETERMINED ELIGIBLE ___ DETERMINED NOT ELIGIBLE ___ NOT EVALUATED _____

COMMENTS/DEVELOPMENT PLANS/THREATS:

SURVEYOR CURRAN SURVEY DATE JUNE, 1990 DATE FORM COMPLETED _____

ARIZONA STATE HISTORIC PROPERTY INVENTORY

IDENTIFICATION PHOENIX CITY-WIDE SURVEY OF
SURVEY AREA NAME HISTORIC EDUCATIONAL BUILDINGS

HISTORIC NAME: McKINLEY SCHOOL

ADDRESS/LOCATION: 512 E. PIERCE

CITY/TOWN: PHOENIX

TAX PARCEL NUMBER: 111-44-103

OWNER: SCHOOL DISTRICT #210 OF MARICOPA CO

OWNER ADDRESS: P.O. BOX 3947, PHX, AZ 85030

HISTORIC USE: SCHOOL

PRESENT USE: SCHOOL

BUILDING TYPE: EDUCATIONAL

STYLE: PERIOD REVIVAL

CONSTRUCTION DATE: 1930

ARCHITECT/BUILDER: UNKNOWN

INTEGRITY: UNALTERED

CONDITION: GOOD

DESCRIPTION

STORIES: 1 DIMENSIONS: (1) 100(w) 60

STRUCTURAL MATERIAL: BRICK

FOUNDATION MATERIAL: CONCRETE

WALL SHEATHING: BRICK

APPLIED ORNAMENT: CARVED WOOD DESIGN OVER

VENTILATOR AT GABLED WALL

SKETCH MAP:

COUNTY: MARICOPA SURVEY SITE: 323

USGS QUAD: _____

T 1N R 3E S 5 / NE $\frac{1}{4}$ OF THE SE $\frac{1}{4}$

UTM _____

Description (contd.)

ROOF TYPE: HIP-GABLED ELL AT EAST

ROOF SHEATHING: ASPHALT SHINGLE

EAVES TREATMENT: EXPOSED RAFTERS

WINDOWS: WD-CMT-10 LITES/LF; WD-FIX-6/6/6

ENTRY: CENTRAL RECESSED, HOLLOW METAL
DOOR W/GLASS, TRANSOM

PORCHES: ENTRY RECESSED, 2 PLASTER COLUMNS.
ENTRY AT E.END W/WD FLUSH/GLASS SIDE LITES.

STOREFRONTS: N/A

NOTABLE INTERIOR: UNKNOWN

OUTBUILDINGS: STORAGE BUILDINGS

ALTERATIONS: _____

PHOTOGRAPH _____

PHOTOGRAPHER: C. CURRAN



ADDITIONAL DESCRIPTION/ANALYSIS (annotated form):

RECOMMENDED ELIGIBLE FOR NATIONAL REGISTER

SIGNIFICANCE:

AREAS OF SIGNIFICANCE: COMMERCE___ COMMUNITY PLANNING___ ECONOMICS___
EXPLORATION/SETTLEMENT___ GOVERNMENTAL___ MILITARY___ RELIGION___ SCIENCE___
THEATRE___ TRANSPORTATION___ TOURISM___ OTHER(specify)___ EDUCATION/ARCHITECTURE___

HISTORIC ASSOCIATIONS (be concise):

PROMINENT OCCUPANT/HISTORIC ASSOCIATION(S)_____

RELATIONSHIP TO LOCAL DEVELOPMENT_____

CULTURAL AFFILIATIONS_____

ARCHITECTURAL STYLE MODEST BUT WELL MAINTAINED EXAMPLE OF PERIOD REVIVAL (1)

MAJOR ARCH. FORM/MATERIAL_____

ENGINEERING/STRUCTURAL_____

DISTRICT/STREETScape CONTRIBUTION_____

DISCUSSION AS REQUIRED:

(1) STYLISTIC INFLUENCE. SIMPLE DORIC COLONNADE AT ENTRANCE, GABLE ROOF, DECORATIVE GABLE VENTILATORS RELATE TO HISTORIC ITALIAN ARCHITECTURAL MODEL.

CONTEXT: ISOLATED/RURAL___ RESIDENTIAL STREET X___ COMMERCIAL___ CENTRAL SQUARE___
CBD:___ OTHER:_____

BIBLIOGRAPHY/SOURCES:

City Directories, City of Phoenix, 1889-1942.
Planning Department, City of Phoenix, Schools in Phoenix, 1972.

LISTING IN OTHER SURVEYS: N/A

NATIONAL REGISTER STATUS:

LISTED___ DETERMINED ELIGIBLE___ DETERMINED NOT ELIGIBLE___ NOT EVALUATED___

COMMENTS/DEVELOPMENT PLANS/THREATS:

SURVEYOR CURRAN SURVEY DATE JUNE, 1990 DATE FORM COMPLETED_____

ARIZONA STATE HISTORIC PROPERTY INVENTORY

IDENTIFICATION PHOENIX CITY-WIDE SURVEY OF HISTORIC EDUCATIONAL BUILDINGS
SURVEY AREA NAME: _____
HISTORIC NAME: BOOKER T. WASHINGTON SCHOOL
ADDRESS/LOCATION: 1209 E. JEFFERSON
CITY/TOWN: PHOENIX
TAX PARCEL NUMBER: 116-47-068
OWNER: SCHOOL DISTRICT #1
OWNER ADDRESS: 125 E. LINCOLN ST, PHX, AZ 85004

HISTORIC USE: SCHOOL
PRESENT USE: NEW TIMES NEWSPAPER
BUILDING TYPE: EDUCATIONAL
STYLE: 2ND RENAISSANCE REVIVAL
CONSTRUCTION DATE: 1928
ARCHITECT/BUILDER: LESCHER & MAHONEY, ARCHITECTS
INTEGRITY: ALTERED-ADDITIONS
CONDITION: EXCELLENT-RESTORED

DESCRIPTION

STORIES: 2 **DIMENSIONS:** (1) 200(w) 100
STRUCTURAL MATERIAL: BRICK/ OR CONCRETE
FOUNDATION MATERIAL: CONCRETE
WALL SHEATHING: STUCCO
APPLIED ORNAMENT: CAST STONE MEDALLION AND SIGN OVER DOOR, CAST STONE OWL ON TOP

SKETCH MAP:

COUNTY: MARICOPA **SURVEY SITE:** 324
USGS QUAD: _____
 T 1N R 3E S 9 / SW 1/4 OF THE NE 1/4
 UTM _____

Description (contd.)

ROOF TYPE: HIP
ROOF SHEATHING: ASBESTOS OR CONCRETE TILE
EAVES TREATMENT: EXPOSED RAFTERS AT SOUTH END-ENCLOSED EAVE N. END
WINDOWS: WD-FIX-12 LITE
ENTRY: CENTRAL, WD PANEL W/GLASS, METAL ORNAMENTATION-ROD IRON HANDLE
PORCHES: ENTRY W/CAST STONE ROUND ARCH ROUND ARCH PEDIMENT W/2 COLUMNS
STOREFRONTS: _____

NOTABLE INTERIOR: UNKNOWN
OUTBUILDINGS: OFFICES
ALTERATIONS: ADDITIONS TO S. END
 FOUNTAINS

PHOTOGRAPH _____
PHOTOGRAPHER: C. CURRAN



ADDITIONAL DESCRIPTION/ANALYSIS (annotated form):

CAST STONE COLUMNS BETWEEN WINDOWS ABOVE NORTH DOOR. CAST STONE ORNAMENTAL CORNICE.
2 CARTOUCHES ON WEST END PORTICO.

RECOMMENDED ELIGIBLE FOR NATIONAL REGISTER

SIGNIFICANCE:

AREAS OF SIGNIFICANCE: COMMERCE___ COMMUNITY PLANNING___ ECONOMICS___
EXPLORATION/SETTLEMENT___ GOVERNMENTAL___ MILITARY___ RELIGION___ SCIENCE___
THEATRE___ TRANSPORTATION___ TOURISM___ OTHER(specify)___ EDUCATION/ARCHITECTURE___

HISTORIC ASSOCIATIONS (be concise):

PROMINENT OCCUPANT/HISTORIC ASSOCIATION(S) BUILT IN 1928 BY THE PHOENIX DISTRICT
#1 TO SERVE THE EDUCATIONAL NEEDS OF BLACK STUDENTS (1)

RELATIONSHIP TO LOCAL DEVELOPMENT _____

CULTURAL AFFILIATIONS BUILT SPECIFICALLY FOR BLACK ELEMENTARY STUDENTS.

ARCHITECTURAL STYLE SIMPLIFIED VERSION OF 2ND RENAISSANCE (2)

MAJOR ARCH. FORM/MATERIAL _____

ENGINEERING/STRUCTURAL _____

DISTRICT/STREETScape CONTRIBUTION _____

DISCUSSION AS REQUIRED:

(1) LIVING NORTH OF THE RAILROAD YARDS. RACIAL SEGREGATION OF SCHOOLS IN PHOENIX OFFICIALLY EXISTED IN PHOENIX BETWEEN 1912 AND 1953.

(2) REVIVAL DESIGN ILLUSTRATED BY CENTRAL ENTRY, FRONTIS-PIECE WITH 2ND LEVEL "ROPE" COLUMNS BETWEEN WINDOWS SIMULATING BALCONY, ITALIANATE ENTRANCE SURROUNDS, CAST STONE DECORATIONS.

CONTEXT: ISOLATED/RURAL___ RESIDENTIAL STREET___ COMMERCIAL x CENTRAL SQUARE___
CBD:___ OTHER:_____

BIBLIOGRAPHY/SOURCES:

City Directories, City of Phoenix, 1889-1942.
Planning Department, City of Phoenix, Schools in Phoenix, 1972.

LISTING IN OTHER SURVEYS: N/A

NATIONAL REGISTER STATUS:
LISTED___ DETERMINED ELIGIBLE___ DETERMINED NOT ELIGIBLE___ NOT EVALUATED___

COMMENTS/DEVELOPMENT PLANS/THREATS:

SURVEYOR CURRAN SURVEY DATE JUNE, 1990 DATE FORM COMPLETED _____

ARIZONA STATE HISTORIC PROPERTY INVENTORY

IDENTIFICATION PHOENIX CITY-WIDE SURVEY OF HISTORIC BUILDINGS

SURVEY AREA NAME: EDUCATIONAL BUILDINGS

HISTORIC NAME: PHOENIX UNION HIGH SCHOOL (COLORED)

ADDRESS/LOCATION: 521 E. GRANT

CITY/TOWN: PHOENIX

TAX PARCEL NUMBER: 112-32-066,067

OWNER: SCHOOL DIST, PHX UNION HIGH

OWNER ADDRESS: 415 E. GRANT ST, PHX, AZ 85004

HISTORIC USE: SCHOOL

PRESENT USE: DISTRICT SERVICE OFFICES

BUILDING TYPE: EDUCATIONAL

STYLE: SPANISH ECLECTIC

CONSTRUCTION DATE: 1926

ARCHITECT/BUILDER: UNKNOWN

INTEGRITY: UNALTERED

CONDITION: GOOD

COUNTY: MARICOPA **SURVEY SITE:** 325

USGS QUAD: _____

T 1N R 3E S 8 / NE 1/4 OF THE SE 1/4

UTM _____

Description (contd.)

ROOF TYPE: FLAT

ROOF SHEATHING: UNKNOWN

EAVES TREATMENT: PARAPET

WINDOWS: WD-FIX-6/6

ENTRY: CENTRAL, WD FLUSH W/GLASS.
TRANSOM (ARCHED).

PORCHES: ENTRY

STOREFRONTS: N/A

DESCRIPTION

STORIES: 2 **DIMENSIONS:** (l) 100 (w) 60

STRUCTURAL MATERIAL: BRICK

FOUNDATION MATERIAL: CONCRETE

WALL SHEATHING: STUCCO

NOTABLE INTERIOR: UNKNOWN

OUTBUILDINGS: WAREHOUSE

ALTERATIONS: _____

APPLIED ORNAMENT: CAST STONE ARCHITRAVE W/KEY-STONE. CAST STONE CARTOUCHE ON EAST

PHOTOGRAPH _____

PHOTOGRAPHER: C. CURRAN

SKETCH MAP:



ADDITIONAL DESCRIPTION/ANALYSIS (annotated form):

3-DIAMOND SHAPED VENTILATORS MULTIPLE LOCATIONS.
CAST STONE CARTOUCHE AT TOP OF PARAPET.

RECOMMENDED ELIGIBLE FOR NATIONAL REGISTER

SIGNIFICANCE:

AREAS OF SIGNIFICANCE: COMMERCE ___ COMMUNITY PLANNING ___ ECONOMICS ___
EXPLORATION/SETTLEMENT ___ GOVERNMENTAL ___ MILITARY ___ RELIGION ___ SCIENCE ___
THEATRE ___ TRANSPORTATION ___ TOURISM ___ OTHER(specify) EDUCATION-ARCHITECTURE

HISTORIC ASSOCIATIONS (be concise):

PROMINENT OCCUPANT/HISTORIC ASSOCIATION(S) BUILT IN 1926 BY THE PHOENIX UNION
HIGH SCHOOL DISTRICT TO SERVE THE EDUCATIONAL NEEDS OF (1)

RELATIONSHIP TO LOCAL DEVELOPMENT

CULTURAL AFFILIATIONS ONLY KNOWN HIGH SCHOOL BUILT SPECIFICALLY(2)

ARCHITECTURAL STYLE SIMPLE VERSION OF SPANISH ECLECTIC DESIGN EXEMPLIFIED (3)

MAJOR ARCH. FORM/MATERIAL

ENGINEERING/STRUCTURAL

DISTRICT/STREETScape CONTRIBUTION

DISCUSSION AS REQUIRED:

- (1) BLACK HIGH SCHOOL STUDENTS. RACIAL SEGREGATION OF PHOENIX SCHOOLS OFFICIALLY EXISTED BETWEEN 1912 AND 1953.
- (2) FOR BLACK STUDENTS IN ARIZONA.
- (3) BY STUCCOED WALLS, STEPPED PARAPETS, SYMMETRY, CAST STONE CARTOUCHES, CAST STONE ARCHITRAVE.

CONTEXT: ISOLATED/RURAL ___ RESIDENTIAL STREET X COMMERCIAL ___ CENTRAL SQUARE ___
CBD: ___ OTHER: ___

BIBLIOGRAPHY/SOURCES:

City Directories, City of Phoenix, 1889-1942.
Planning Department, City of Phoenix, Schools in Phoenix, 1972.

LISTING IN OTHER SURVEYS: N/A

NATIONAL REGISTER STATUS:
LISTED ___ DETERMINED ELIGIBLE ___ DETERMINED NOT ELIGIBLE ___ NOT EVALUATED ___

COMMENTS/DEVELOPMENT PLANS/THREATS:

SURVEYOR CURRAN SURVEY DATE JUNE 1990 DATE FORM COMPLETED ___

ARIZONA STATE HISTORIC PROPERTY INVENTORY

IDENTIFICATION	PHOENIX CITY-WIDE SURVEY OF HISTORIC BUILDINGS	COUNTY: MARICOPA	SURVEY SITE: 326
SURVEY AREA NAME:	EDUCATIONAL BUILDINGS	USGS QUAD:	T 1N R 3E S 7 / SE 1/4 OF THE SE 1/4
HISTORIC NAME:	DUNBAR SCHOOL	UTM	
ADDRESS/LOCATION:	701 S. 9TH AVE.	Description (contd.)	
CITY/TOWN:	PHOENIX	ROOF TYPE:	HIP
TAX PARCEL NUMBER:	112-12-093	ROOF SHEATHING:	CLAY TILE AND ASPHALT SHINGLE
OWNER:	SCHOOL DISTRICT #1	EAVES TREATMENT:	ENCLOSED EAVE
OWNER ADDRESS:	125 E. LINCOLN ST, PHX, AZ 85004	WINDOWS:	ST-AWNING-MULTIPLE LITE
HISTORIC USE:	SCHOOL	ENTRY:	CENTRAL RECESSED HOLLOW METAL W/TRANSOM
PRESENT USE:	SCHOOL	PORCHES:	RECESSED ENTRY
BUILDING TYPE:	EDUCATIONAL	STOREFRONTS:	N/A
STYLE:	SPANISH ECLECTIC	NOTABLE INTERIOR:	UNKNOWN
CONSTRUCTION DATE:	1925	OUTBUILDINGS:	SCHOOL COMPLEX
ARCHITECT/BUILDER:	FITZHUGH & BYRON, ARCH.	ALTERATIONS:	EARLY ADDITIONS-COMPATIBLE
INTEGRITY:	ALTERED-ADDITIONS	PHOTOGRAPH	
CONDITION:	GOOD	PHOTOGRAPHER:	WOODWARD
DESCRIPTION			
STORIES:	1	DIMENSIONS:	(l) 100 (w) 80
STRUCTURAL MATERIAL:	BRICK		
FOUNDATION MATERIAL:	CONCRETE		
WALL SHEATHING:	BRICK		
APPLIED ORNAMENT:	2-TONE BRICK PATTERN. CAST STONE KEYSTONES; FRIEZE & CORNIC		

SKETCH MAP:



ADDITIONAL DESCRIPTION/ANALYSIS (annotated form):

NAME ENGRAVED IN CAST STONE FRIEZE: "PAUL LAWRENCE DUNBAR SCHOOL"

RECOMMENDED ELIGIBLE FOR NATIONAL REGISTER

SIGNIFICANCE:

AREAS OF SIGNIFICANCE: COMMERCE ___ COMMUNITY PLANNING ___ ECONOMICS ___
EXPLORATION/SETTLEMENT ___ GOVERNMENTAL ___ MILITARY ___ RELIGION ___ SCIENCE ___
THEATRE ___ TRANSPORTATION ___ TOURISM ___ OTHER(specify) ___ EDUCATION/ARCHITECTURE ___

HISTORIC ASSOCIATIONS (be concise):

PROMINENT OCCUPANT/HISTORIC ASSOCIATION(S) BUILT IN 1925 BY PHOENIX DISTRICT #1
AS A BLACK ELEMENTARY SCHOOL. RACIAL SEGREGATION OF (1)

RELATIONSHIP TO LOCAL DEVELOPMENT _____

CULTURAL AFFILIATIONS BUILT SPECIFICALLY FOR BLACK ELEMENTARY STUDENTS.

ARCHITECTURAL STYLE EXCELLENT EXAMPLE OF SPANISH ECLECTIC DESIGN WITH (2)

MAJOR ARCH. FORM/MATERIAL _____

ENGINEERING/STRUCTURAL _____

DISTRICT/STREETScape CONTRIBUTION _____

DISCUSSION AS REQUIRED:

(1) OF SCHOOLS OFFICIALLY EXISTED IN PHOENIX BETWEEN 1912 AND 1953.

(2) ITALIANATE STYLE INFLUENCE SEEN IN HIP ROOF, CENTRAL BAY WITH CAST STONE FRIEZE, ARCADED ENTRANCE, DECORATIVE BRICKWORK.

CONTEXT: ISOLATED/RURAL ___ RESIDENTIAL STREET X COMMERCIAL ___ CENTRAL SQUARE ___

CBD: ___ OTHER: _____

BIBLIOGRAPHY/SOURCES:

City Directories, City of Phoenix, 1889-1942.
Planning Department, City of Phoenix, Schools in Phoenix, 1972.

LISTING IN OTHER SURVEYS: N/A

NATIONAL REGISTER STATUS:

LISTED ___ DETERMINED ELIGIBLE ___ DETERMINED NOT ELIGIBLE ___ NOT EVALUATED ___

COMMENTS/DEVELOPMENT PLANS/THREATS:

SURVEYOR WOODWARD/CURRAN SURVEY DATE JUNE, 1990 DATE FORM COMPLETED _____

ARIZONA STATE HISTORIC PROPERTY INVENTORY

IDENTIFICATION	PHOENIX CITY-WIDE SURVEY OF HISTORIC BUILDINGS	COUNTY: <u>MARICOPA</u>	SURVEY SITE: <u>327</u>
SURVEY AREA NAME:	<u>EDUCATIONAL BUILDINGS</u>	USGS QUAD:	<u>T 1N R 2E S 24 / NW 1/4 OF THE NW 1/4</u>
HISTORIC NAME:	<u>MURPHY #1 SCHOOL</u>	UTM	
ADDRESS/LOCATION:	<u>2625 W. BUCKEYE ROAD</u>	Description (contd.)	
CITY/TOWN:	<u>PHOENIX</u>	ROOF TYPE:	<u>HIP</u>
TAX PARCEL NUMBER:	<u>105-8-006</u>	ROOF SHEATHING:	<u>ASPHALT SHINGLE</u>
OWNER:	<u>SCHOOL DISTRICT #21</u>	EAVES TREATMENT: <u>EXPOSED RAFTERS</u>	
OWNER ADDRESS:	<u>2615 W. BUCKEYE RD, PHX, AZ 85009</u>	WINDOWS: <u>ST-AWNING-6/3/3 LITES (ORIGINAL). FIXED SLIT WINDOWS (LATE)</u>	
HISTORIC USE:	<u>SCHOOL</u>	ENTRY: <u>WEST FACADE-WD BATTEN W/GLASS TRANSOM (ORIGINAL); HOLLOW METAL AT OTHERS (LATE)</u>	
PRESENT USE:	<u>SCHOOL</u>	PORCHES: <u>VERANDA AT REAR ELL W/STEEL</u>	
BUILDING TYPE:	<u>EDUCATIONAL</u>	STOREFRONTS: <u>N/A</u>	
STYLE:	<u>REGIONAL VERNACULAR</u>	NOTABLE INTERIOR: <u>UNKNOWN</u>	
CONSTRUCTION DATE:	<u>1931</u>	OUTBUILDINGS: <u>SCHOOL COMPLEX</u>	
ARCHITECT/BUILDER:	<u>UNKNOWN</u>	ALTERATIONS: <u>WINDOWS AT FACADE ALTERED, NEW STUCCO</u>	
INTEGRITY:	<u>ALTERED, WINDOWS/SHEATHING</u>	PHOTOGRAPH	
CONDITION:	<u>GOOD</u>	PHOTOGRAPHER: <u>WOODWARD</u>	
DESCRIPTION			
STORIES:	<u>1</u>	DIMENSIONS:	<u>(l) 80 (w) 60</u>
STRUCTURAL MATERIAL:	<u>BRICK</u>		
FOUNDATION MATERIAL:	<u>CONCRETE</u>		
WALL SHEATHING:	<u>STUCCO</u>		
APPLIED ORNAMENT:			

SKETCH MAP:



ADDITIONAL DESCRIPTION/ANALYSIS (annotated form):

STEEL CASEMENT WINDOWS-4 LITES/LF. DOOR AT VERANDA WD BATTEN.

RECOMMENDED NOT ELIGIBLE FOR NATIONAL REGISTER

SIGNIFICANCE:

AREAS OF SIGNIFICANCE: COMMERCE___ COMMUNITY PLANNING___ ECONOMICS___
EXPLORATION/SETTLEMENT___ GOVERNMENTAL___ MILITARY___ RELIGION___ SCIENCE___
THEATRE___ TRANSPORTATION___ TOURISM___ OTHER(specify)___ EDUCATION___

HISTORIC ASSOCIATIONS (be concise):

PROMINENT OCCUPANT/HISTORIC ASSOCIATION(S)_____

RELATIONSHIP TO LOCAL DEVELOPMENT_____

CULTURAL AFFILIATIONS_____

ARCHITECTURAL STYLE_____

MAJOR ARCH. FORM/MATERIAL_____

ENGINEERING/STRUCTURAL_____

DISTRICT/STREETScape CONTRIBUTION_____

DISCUSSION AS REQUIRED:

CONTEXT: ISOLATED/RURAL___ RESIDENTIAL STREET___ COMMERCIAL___ x CENTRAL SQUARE___

CBD:___ OTHER:_____

BIBLIOGRAPHY/SOURCES:

City Directories, City of Phoenix, 1889-1942.
Planning Department, City of Phoenix, Schools in Phoenix,
1972.

LISTING IN OTHER SURVEYS: N/A_____

NATIONAL REGISTER STATUS:

LISTED___ DETERMINED ELIGIBLE___ DETERMINED NOT ELIGIBLE___ NOT EVALUATED___

COMMENTS/DEVELOPMENT PLANS/THREATS:

SURVEYOR WOODWARD/CURRAN SURVEY DATE JUNE, 1990 DATE FORM COMPLETED_____

ARIZONA STATE HISTORIC PROPERTY INVENTORY

IDENTIFICATION	PHOENIX CITY-WIDE SURVEY OF HISTORIC BUILDINGS	COUNTY:	MARICOPA	SURVEY SITE:	328
SURVEY AREA NAME:	EDUCATIONAL BUILDINGS	USGS QUAD:	T 1N R 2E S 17 / NE 1/4 OF THE NE 1/4 UTM		
HISTORIC NAME:	RIVERSIDE SCHOOL	Description (contd.)			
ADDRESS/LOCATION:	51ST AVENUE & BUCKEYE	ROOF TYPE:	GABLE		
CITY/TOWN:	PHOENIX	ROOF SHEATHING:	ASPHALT SHINGLES		
TAX PARCEL NUMBER:	104-25-001A	EAVES TREATMENT:	CORNICE MOLDING		
OWNER:	SCHOOL DISTRICT #2	WINDOWS:	ST-AWNING-2/4/6-LF; ST-AWNING-12 LITE AT FACADE		
OWNER ADDRESS:	MISSING ADDRESS	ENTRY:	CENTRAL, RECESSED WOOD BATTEN W/GLASS & TRANSOM		
HISTORIC USE:	SCHOOL	PORCHES:	ENTRY RECESSED		
PRESENT USE:	SCHOOL	STOREFRONTS:	_____		
BUILDING TYPE:	EDUCATIONAL	NOTABLE INTERIOR:	DOORS ARE WOOD BATTEN W/GLASS		
STYLE:	MINIMAL TRADITIONAL	OUTBUILDINGS:	SCHOOL COMPLEX OF RECENT BUILDINGS		
CONSTRUCTION DATE:	1939	ALTERATIONS:	1950s ADDITION AT NW		
ARCHITECT/BUILDER:	UNKNOWN	PHOTOGRAPH	_____		
INTEGRITY:	ALTERED-ADDITIONS	PHOTOGRAPHER:	WOODWARD		
CONDITION:	GOOD	SKETCH MAP:			
DESCRIPTION	STORIES: 1 DIMENSIONS: (1) 100(w) 80				
STRUCTURAL MATERIAL:	BRICK				
FOUNDATION MATERIAL:	CONCRETE				
WALL SHEATHING:	BRICK				
APPLIED ORNAMENT:	SCHOOL NAME CAST IN FRIEZE				



ADDITIONAL DESCRIPTION/ANALYSIS (annotated form):

ORNAMENTAL COPPER ART DECO LIGHT FIXTURES

RECOMMENDED ELIGIBLE FOR NATIONAL REGISTER

SIGNIFICANCE:

AREAS OF SIGNIFICANCE: COMMERCE___ COMMUNITY PLANNING___ ECONOMICS___
EXPLORATION/SETTLEMENT___ GOVERNMENTAL___ MILITARY___ RELIGION___ SCIENCE___
THEATRE___ TRANSPORTATION___ TOURISM___ OTHER(specify) EDUCATION/ARCHITECTURE

HISTORIC ASSOCIATIONS (be concise):

PROMINENT OCCUPANT/HISTORIC ASSOCIATION(S) _____

RELATIONSHIP TO LOCAL DEVELOPMENT _____

CULTURAL AFFILIATIONS _____

ARCHITECTURAL STYLE EXCELLENT EXAMPLE OF MINIMAL TRADITIONAL DESIGN IN (1) _____

MAJOR ARCH. FORM/MATERIAL _____

ENGINEERING/STRUCTURAL _____

DISTRICT/STREETScape CONTRIBUTION _____

DISCUSSION AS REQUIRED:

(1) SCHOOL ARCHITECTURE. SYMMETRICAL FORM, GABLE ROOF WITH CORNICE MOLDING, AND STYLIZED FRONTISPIECE ILLUSTRATE STYLE. ART DECO EXTERIOR LIGHTING ALSO NOTEWORTHY.

CONTEXT: ISOLATED/RURAL___ X RESIDENTIAL STREET___ COMMERCIAL___ CENTRAL SQUARE___
CBD:___ OTHER:_____

BIBLIOGRAPHY/SOURCES:

City Directories, City of Phoenix, 1889-1942.
Planning Department, City of Phoenix, Schools in Phoenix,
1972.

LISTING IN OTHER SURVEYS: N/A

NATIONAL REGISTER STATUS:

LISTED___ DETERMINED ELIGIBLE___ DETERMINED NOT ELIGIBLE___ NOT EVALUATED___

COMMENTS/DEVELOPMENT PLANS/THREATS:

SURVEYOR WOODWARD/CURRAN SURVEY DATE JUNE, 1990 DATE FORM COMPLETED _____

ARIZONA STATE HISTORIC PROPERTY INVENTORY

IDENTIFICATION PHOENIX CITY-WIDE SURVEY OF HISTORIC
SURVEY AREA NAME: EDUCATIONAL BUILDINGS
HISTORIC NAME: ST. MARY'S SCHOOL
ADDRESS/LOCATION: 321 N. 3RD STREET
CITY/TOWN: PHOENIX, ARIZONA
TAX PARCEL NUMBER: _____
OWNER: _____
OWNER ADDRESS: _____

HISTORIC USE: SCHOOL
PRESENT USE: SCHOOL
BUILDING TYPE: EDUCATIONAL
STYLE: SPANISH COLONIAL REVIVAL
CONSTRUCTION DATE: 1924-25
ARCHITECT/BUILDER: LESCHER & MAHONEY
INTEGRITY: ALTERED/WINDOWS
CONDITION: GOOD

COUNTY: MARICOPA **SURVEY SITE:** 329
USGS QUAD: _____
T 1N **R** 3E **S** 8 / **NE** 1/4 **OF THE** **NE** 1/4
UTM _____

Description (contd.)
ROOF TYPE: HIP
ROOF SHEATHING: CLAY TILE
EAVES TREATMENT: EXPOSED RAFTERS
WINDOWS: FIXED/MULTI-LITE
ENTRY: OFF-CENTER/PAIRED/WD
PORCHES: NONE
STOREFRONTS: N/A

DESCRIPTION

STORIES: 2 **DIMENSIONS:** (1) 12(w) 50
STRUCTURAL MATERIAL: BRICK
FOUNDATION MATERIAL: CONCRETE
WALL SHEATHING: STUCCO
APPLIED ORNAMENT: IRON GRILLS OVER WINDOWS

NOTABLE INTERIOR: UNKNOWN
OUTBUILDINGS: SCHOOL/CHURCH COMPLEX
ALTERATIONS: SCREENS OVER WINDOWS/
 INFILLED WINDOWS
PHOTOGRAPH _____
PHOTOGRAPHER: WOODWARD/CURRAN

SKETCH MAP:



ADDITIONAL DESCRIPTION/ANALYSIS (annotated form):

RECOMMENDED ELIGIBLE FOR NATIONAL REGISTER

SIGNIFICANCE:

AREAS OF SIGNIFICANCE: COMMERCE___ COMMUNITY PLANNING xx ECONOMICS___
EXPLORATION/SETTLEMENT___ GOVERNMENTAL___ MILITARY___ RELIGION___ SCIENCE___
THEATRE___ TRANSPORTATION___ TOURISM___ OTHER(specify) EDUCATION; ARCHITECTURE

HISTORIC ASSOCIATIONS (be concise):

PROMINENT OCCUPANT/HISTORIC ASSOCIATION(S) _____

RELATIONSHIP TO LOCAL DEVELOPMENT _____

CULTURAL AFFILIATIONS _____

ARCHITECTURAL STYLE EXCELLENT EXAMPLE OF SPANISH COLONIAL REVIVAL STYLE (1)

MAJOR ARCH. FORM/MATERIAL _____

ENGINEERING/STRUCTURAL _____

DISTRICT/STREETScape CONTRIBUTION _____

DISCUSSION AS REQUIRED:

(1) IN LOCAL SCHOOL ARCHITECTURE.

CONTEXT: ISOLATED/RURAL___ RESIDENTIAL STREET___ COMMERCIAL x CENTRAL SQUARE___
CBD:___ OTHER: _____

BIBLIOGRAPHY/SOURCES:

City Directories, City of Phoenix, 1889 -1942.
Planning Department, City of Phoenix, Schools in Phoenix, 1972

LISTING IN OTHER SURVEYS: N/A

NATIONAL REGISTER STATUS:

LISTED___ DETERMINED ELIGIBLE___ DETERMINED NOT ELIGIBLE___ NOT EVALUATED___

COMMENTS/DEVELOPMENT PLANS/THREATS:

SURVEYOR CHRISSY CURRAN SURVEY DATE SEPT 1990 DATE FORM COMPLETED OCT 1990

ARIZONA STATE HISTORIC PROPERTY INVENTORY

IDENTIFICATION PHOENIX CITY-WIDE SURVEY OF HISTORIC INSTITUTIONAL SURVEY AREA NAME: AND PUBLIC BUILDINGS

HISTORIC NAME: BOARD OF EDUCATION BLDG.

ADDRESS/LOCATION: 331 N. 1 ST AVE

CITY/TOWN: PHOENIX, ARIZONA

TAX PARCEL NUMBER: 111-42-062

OWNER: FINE LINE INC.

OWNER ADDRESS: 201 MAIN ST., FORT WORTH, TX 76102

HISTORIC USE: BOARD OF EDUCATION OFFICES

PRESENT USE: VACANT

BUILDING TYPE: INSTITUTIONAL

STYLE: NEO CLASSICAL REVIVAL

CONSTRUCTION DATE: 1917

ARCHITECT/BUILDER: WALLINGFORD/CISNEY

INTEGRITY: ALTERED

CONDITION: GOOD

COUNTY: MARICOPA SURVEY SITE: 401

USGS QUAD: _____

T 1N R 3E S 5 / SE ¼ OF THE SW ¼ UTM

Description (contd.)

ROOF TYPE: FLAT

ROOF SHEATHING: UNKNOWN

EAVES TREATMENT: BLOCKING COURSE OVER ENCLOSED CORNICE, PARAPET AT EAST WING.

WINDOWS: WD-FIX-8 LITE, LOWER ONES BOARDED, BRICKED IN AT E. FACADE.

ENTRY: CENTRAL, FLUSH, BOARDED DOORS

PORCHES: STEPPED ENTRY

STOREFRONTS: N/A

NOTABLE INTERIOR: UNKNOWN

OUTBUILDINGS: NONE

ALTERATIONS: AWNINGS ADDED TO ALL WINDOWS

PHOTOGRAPH _____

PHOTOGRAPHER: WOODWARD/CURRAN

DESCRIPTION

STORIES: 2 DIMENSIONS: (1) 150(w) 50

STRUCTURAL MATERIAL: BRICK

FOUNDATION MATERIAL: CONCRETE

WALL SHEATHING: BRICK

APPLIED ORNAMENT: ARCHITRAVE W/DENTILS, PILASTERS

SKETCH MAP:



ADDITIONAL DESCRIPTION/ANALYSIS (annotated form):

RECOMMENDED ELIGIBLE FOR NATIONAL REGISTER

SIGNIFICANCE:

AREAS OF SIGNIFICANCE: COMMERCE___ COMMUNITY PLANNING___ ECONOMICS___
EXPLORATION/SETTLEMENT___ GOVERNMENTAL___ MILITARY___ RELIGION___ SCIENCE___
THEATRE___ TRANSPORTATION___ TOURISM___ OTHER(specify) EDUCATION/ARCHITECTURE___

HISTORIC ASSOCIATIONS (be concise):

PROMINENT OCCUPANT/HISTORIC ASSOCIATION(S) BUILT AS ADMINISTRATIVE OFFICES FOR
PHOENIX SCHOOL DISTRICT #1 IN 1917.

RELATIONSHIP TO LOCAL DEVELOPMENT _____

CULTURAL AFFILIATIONS _____

ARCHITECTURAL STYLE VERY WELL MAINTAINED EXAMPLE OF NEO-CLASSICAL REVIVAL (1)

MAJOR ARCH. FORM/MATERIAL _____

ENGINEERING/STRUCTURAL _____

DISTRICT/STREETScape CONTRIBUTION _____

DISCUSSION AS REQUIRED:

(1) STYLE COMMERCIAL BUILDING.

CONTEXT: ISOLATED/RURAL___ RESIDENTIAL STREET___ COMMERCIAL X CENTRAL SQUARE___
CBD:___ OTHER:_____

BIBLIOGRAPHY/SOURCES:

City Directories, City of Phoenix, 1889 - 1942.

LISTING IN OTHER SURVEYS: N/A

NATIONAL REGISTER STATUS:

LISTED___ DETERMINED ELIGIBLE___ DETERMINED NOT ELIGIBLE___ NOT EVALUATED___

COMMENTS/DEVELOPMENT PLANS/THREATS:

SURVEYOR CHRISSY CURRAN SURVEY DATE SEPT 1990 DATE FORM COMPLETED OCT 1990

ARIZONA STATE HISTORIC PROPERTY INVENTORY

IDENTIFICATION PHOENIX CITY-WIDE SURVEY
OF HISTORIC INSTITUTIONAL
SURVEY AREA NAME: AND PUBLIC BUILDINGS

HISTORIC NAME: AZ FARMER BLDG.

ADDRESS/LOCATION: 313 N. 3 RD AVE.

CITY/TOWN: PHOENIX, ARIZONA

TAX PARCEL NUMBER: 111-42-5A

OWNER: GARRETSON, ELIZABETH & JOHN E. ETAL

OWNER ADDRESS: 4818 E. EARL DR.,
PHOENIX, AZ 85018

HISTORIC USE: AZ FARMERS OFFICES

PRESENT USE: VACANT

BUILDING TYPE: INSTITUTIONAL

STYLE: PANEL BRICK COMMERCIAL

CONSTRUCTION DATE: CA1929

ARCHITECT/BUILDER: UNKNOWN

INTEGRITY: ALTERED

CONDITION: GOOD

DESCRIPTION

STORIES: 1 DIMENSIONS: (l) 150 (w) 50

STRUCTURAL MATERIAL: BRICK

FOUNDATION MATERIAL: CONCRETE

WALL SHEATHING: BRICK, STUCCO

APPLIED ORNAMENT: NONE

COUNTY: MARICOPA SURVEY SITE: 402

USGS QUAD: _____

T 1N R 3E S 5 / SE 1/4 OF THE SW 1/4
UTM

Description (contd.)

ROOF TYPE: FLAT

ROOF SHEATHING: UNKNOWN

EAVES TREATMENT: PARAPET

WINDOWS: WD-CMT-MULTI LITE.

UNKNOWN (BRICKED IN)

ENTRY: CENTRAL, BOARDED LATE DOOR,

FLUSH

PORCHES: NONE

STOREFRONTS: N/A

NOTABLE INTERIOR: UNKNOWN

OUTBUILDINGS: NONE

ALTERATIONS: AWNINGS AT FRONT WINDOWS.

WINDOWS BLOCKED IN

PHOTOGRAPH _____

PHOTOGRAPHER: WOODWARD/CURRAN

SKETCH MAP:



ADDITIONAL DESCRIPTION/ANALYSIS (annotated form):

FACADE MODIFICATIONS DETRACT FROM INTEGRITY

RECOMMENDED NOT ELIGIBLE FOR NATIONAL REGISTER

SIGNIFICANCE:

AREAS OF SIGNIFICANCE: COMMERCE COMMUNITY PLANNING _____ ECONOMICS _____
EXPLORATION/SETTLEMENT _____ GOVERNMENTAL _____ MILITARY _____ RELIGION _____ SCIENCE _____
THEATRE _____ TRANSPORTATION _____ TOURISM _____ OTHER(specify) _____

HISTORIC ASSOCIATIONS (be concise):

PROMINENT OCCUPANT/HISTORIC ASSOCIATION(S) _____

RELATIONSHIP TO LOCAL DEVELOPMENT _____

CULTURAL AFFILIATIONS _____

ARCHITECTURAL STYLE _____

MAJOR ARCH. FORM/MATERIAL _____

ENGINEERING/STRUCTURAL _____

DISTRICT/STREETScape CONTRIBUTION _____

DISCUSSION AS REQUIRED:

CONTEXT: ISOLATED/RURAL _____ RESIDENTIAL STREET _____ COMMERCIAL CENTRAL SQUARE _____
CBD: _____ OTHER: _____

BIBLIOGRAPHY/SOURCES:

City Directories, City of Phoenix, 1889 - 1942.

LISTING IN OTHER SURVEYS: N/A

NATIONAL REGISTER STATUS:
LISTED _____ DETERMINED ELIGIBLE _____ DETERMINED NOT ELIGIBLE _____ NOT EVALUATED _____

COMMENTS/DEVELOPMENT PLANS/THREATS:

SURVEYOR CHRISSEY CURRAN SURVEY DATE SEPT 1990 DATE FORM COMPLETED OCT 1990

ARIZONA STATE HISTORIC PROPERTY INVENTORY

IDENTIFICATION PHOENIX CITY-WIDE SURVEY OF HISTORIC INSTITUTIONAL SURVEY AREA NAME: AND PUBLIC BUILDINGS

HISTORIC NAME: FLORENCE CRITTENDEN HOME

ADDRESS/LOCATION: 1022 E. GARFIELD

CITY/TOWN: PHOENIX, ARIZONA

TAX PARCEL NUMBER: 116-27-011

OWNER: STATE OF ARIZONA

OWNER ADDRESS: 1924 E. UNIVERSITY
PHOENIX, AZ 85034

HISTORIC USE: HOME

PRESENT USE: PRISON

BUILDING TYPE: RESIDENTIAL

STYLE: NEO-COLONIAL REVIVAL

CONSTRUCTION DATE: CA1930

ARCHITECT/BUILDER: UNKNOWN

INTEGRITY: ALTERED

CONDITION: GOOD

COUNTY: MARICOPA SURVEY SITE: 403

USGS QUAD: _____

T 1N R 3E S 4 / NE 1/4 OF THE SW 1/4

UTM _____

Description (contd.)

ROOF TYPE: HIP

ROOF SHEATHING: ASPHALT SHINGLE

EAVES TREATMENT: EXPOSED RAFTERS

WINDOWS: WD-DH-1/1, LATE, SCREENED

ENTRY: UNKNOWN

PORCHES: N/A

STOREFRONTS: N/A

NOTABLE INTERIOR: UNKNOWN

OUTBUILDINGS: PRISON COMPLEX
BUILDINGS

ALTERATIONS: ADDITIONS-

FIRE ESCAPE, CMU PORCH AT SOUTH

PHOTOGRAPH _____

PHOTOGRAPHER: WOODWARD/CURRAN

DESCRIPTION

STORIES: 2 DIMENSIONS: (1) 50(w) 40

STRUCTURAL MATERIAL: BRICK

FOUNDATION MATERIAL: CONCRETE

WALL SHEATHING: STUCCO, THIN WOOD PLANKS

APPLIED ORNAMENT: NONE

SKETCH MAP:



ADDITIONAL DESCRIPTION/ANALYSIS (annotated form):

RECOMMENDED ELIGIBLE FOR NATIONAL REGISTER

SIGNIFICANCE:

AREAS OF SIGNIFICANCE: COMMERCE___ COMMUNITY PLANNING___ ECONOMICS___
EXPLORATION/SETTLEMENT___ GOVERNMENTAL___ MILITARY___ RELIGION___ SCIENCE___
THEATRE___ TRANSPORTATION___ TOURISM___ OTHER(specify)___

HISTORIC ASSOCIATIONS (be concise):

PROMINENT OCCUPANT/HISTORIC ASSOCIATION(S) LONG ASSOCIATION WITH THE FLORENCE
CRITTENDEN HOME FOR WOMEN

RELATIONSHIP TO LOCAL DEVELOPMENT _____

CULTURAL AFFILIATIONS _____

ARCHITECTURAL STYLE GOOD EXAMPLE OF LARGE NEO-COLONIAL STYLE RESIDENCE

MAJOR ARCH. FORM/MATERIAL _____

ENGINEERING/STRUCTURAL _____

DISTRICT/STREETScape CONTRIBUTION _____

DISCUSSION AS REQUIRED:

CONTEXT: ISOLATED/RURAL___ RESIDENTIAL STREET X COMMERCIAL___ CENTRAL SQUARE___
CBD:___ OTHER:_____

BIBLIOGRAPHY/SOURCES:

City Directories, City of Phoenix, 1889 - 1942.

LISTING IN OTHER SURVEYS: N/A

NATIONAL REGISTER STATUS:

LISTED___ DETERMINED ELIGIBLE___ DETERMINED NOT ELIGIBLE___ NOT EVALUATED___

COMMENTS/DEVELOPMENT PLANS/THREATS:

SURVEYOR CHRISSEY CURRAN SURVEY DATE SEPT 1990 DATE FORM COMPLETED OCT 1990

ARIZONA STATE HISTORIC PROPERTY INVENTORY

IDENTIFICATION PHOENIX CITY-WIDE SURVEY
OF HISTORIC INSTITUTIONAL
SURVEY AREA NAME: AND PUBLIC BUILDINGS

COUNTY: MARICOPA SURVEY SITE: 404

HISTORIC NAME: ASPEN HALL

USGS QUAD: _____

ADDRESS/LOCATION: 2500 E. VAN BUREN ST.

T 1N R 3E S 2 / SW 1/4 OF THE _____ 1/4
UTM _____

CITY/TOWN: PHOENIX, ARIZONA

Description (contd.)

TAX PARCEL NUMBER: 121-69-003A

ROOF TYPE: HIP

OWNER: STATE OF ARIZONA

ROOF SHEATHING: CLAY TILE

OWNER ADDRESS: 2500 E. VAN BUREN ST.

EAVES TREATMENT: EXPOSED RAFTERS

PHOENIX, AZ. 85008

HISTORIC USE: WOMEN'S WARD

WINDOWS: MULTI-LITE

PRESENT USE: DWI TREATMENT CENTER

BUILDING TYPE: INSTITUTIONAL

ENTRY: CENTRAL THROUGH ADDITION ON
FRONT FACADE

STYLE: MISSION REVIVAL

CONSTRUCTION DATE: 1924/1947/1961/1983

ARCHITECT/BUILDER: LESCHER & KIBBY

INTEGRITY: ALTERED/ADDITION

CONDITION: GOOD

STOREFRONTS: N/A

DESCRIPTION

STORIES: 2 DIMENSIONS: (l) 150 (w) 50

NOTABLE INTERIOR: UNKNOWN

STRUCTURAL MATERIAL: BRICK

OUTBUILDINGS: HOSPITAL COMPLEX

FOUNDATION MATERIAL: CONCRETE

ALTERATIONS: LATE ADDITION TO FRONT
(SOUTH) FACADE

WALL SHEATHING: STUCCO

PHOTOGRAPH _____

APPLIED ORNAMENT: _____

PHOTOGRAPHER: WOODWARD/CURRAN

SKETCH MAP:



ADDITIONAL DESCRIPTION/ANALYSIS (annotated form):

ADDITION DETRACTS FROM OVERALL INTEGRITY

RECOMMENDED NOT ELIGIBLE FOR NATIONAL REGISTER

SIGNIFICANCE:

AREAS OF SIGNIFICANCE: COMMERCE ___ COMMUNITY PLANNING ___ ECONOMICS ___
EXPLORATION/SETTLEMENT ___ GOVERNMENTAL ___ MILITARY ___ RELIGION ___ SCIENCE ___
THEATRE ___ TRANSPORTATION ___ TOURISM ___ OTHER(specify) HEALTH ___

HISTORIC ASSOCIATIONS (be concise):

PROMINENT OCCUPANT/HISTORIC ASSOCIATION(S) FACILITY OPENED IN CA1887 AS THE
INSANE ASYLUM OF ARIZONA PART OF HISTORIC DEVELOPMENT OF COMPLEX.
RELATIONSHIP TO LOCAL DEVELOPMENT
CULTURAL AFFILIATIONS
ARCHITECTURAL STYLE GOOD EXAMPLE OF MISSION REVIVAL IN AN INSTITUTIONAL BLDG.
MAJOR ARCH. FORM/MATERIAL
ENGINEERING/STRUCTURAL
DISTRICT/STREETScape CONTRIBUTION
DISCUSSION AS REQUIRED:

CONTEXT: ISOLATED/RURAL ___ RESIDENTIAL STREET ___ COMMERCIAL ___ CENTRAL SQUARE X
CBD: ___ OTHER: ___

BIBLIOGRAPHY/SOURCES:

City Directories, City of Phoenix, 1889 - 1942.

LISTING IN OTHER SURVEYS: N/A
NATIONAL REGISTER STATUS:
LISTED ___ DETERMINED ELIGIBLE ___ DETERMINED NOT ELIGIBLE ___ NOT EVALUATED ___

COMMENTS/DEVELOPMENT PLANS/THREATS:

SURVEYOR CHRISSEY CURRAN SURVEY DATE SEPT 1990 DATE FORM COMPLETED OCT 1990

ARIZONA STATE HISTORIC PROPERTY INVENTORY

IDENTIFICATION PHOENIX CITY-WIDE SURVEY
OF HISTORIC INSTITUTIONAL
SURVEY AREA NAME: AND PUBLIC BUILDINGS

HISTORIC NAME: BIRCH HALL

ADDRESS/LOCATION: 2500 E. VAN BUREN ST.

CITY/TOWN: PHOENIX, ARIZONA

TAX PARCEL NUMBER: 121-69-003A

OWNER: STATE OF ARIZONA

OWNER ADDRESS: 2500 E. VAN BUREN ST.

PHOENIX, AZ. 85008

HISTORIC USE: WOMAN'S WARD

PRESENT USE: VACANT

BUILDING TYPE: INSTITUTIONAL

STYLE: MINIMAL TRADITIONAL

CONSTRUCTION DATE: CA1937 / 1956 / 1973

ARCHITECT/BUILDER: LESCHER & MAHONEY

INTEGRITY: ALTERED/ ENTRANCES

CONDITION: GOOD

DESCRIPTION

STORIES: 1 DIMENSIONS: (1) 150(w) 60

STRUCTURAL MATERIAL: BRICK

FOUNDATION MATERIAL: CONCRETE

WALL SHEATHING: STUCCO

APPLIED ORNAMENT: PILASTERS FLANKING

ENTRANCES

SKETCH MAP:

COUNTY: MARICOPA SURVEY SITE: 405

USGS QUAD: _____

T 1N R 3E S 2 / SW $\frac{1}{4}$ OF THE _____ $\frac{1}{4}$

UTM _____

Description (contd.)

ROOF TYPE: CROSS GABLE

ROOF SHEATHING: CLAY TILE

EAVES TREATMENT: BOXED EAVES W/
RETURN

WINDOWS: UNKNOWN (SCREENED)

ENTRY: CENTRAL/LATE BRICK ADDITION
AT MAIN ENTRANCE

PORCHES: NONE

STOREFRONTS: N/A

NOTABLE INTERIOR: UNKNOWN


OUTBUILDINGS: HOSPITAL COMPLEX

ALTERATIONS: TWO OFF-CENTER ARCHED
ENTRANCES INFILLED

PHOTOGRAPH

PHOTOGRAPHER: WOODWARD/CURRAN

DATE: SEPT 1988 VIEW: EAST



ADDITIONAL DESCRIPTION/ANALYSIS (annotated form):

RECOMMENDED NOT ELIGIBLE FOR NATIONAL REGISTER

SIGNIFICANCE:

AREAS OF SIGNIFICANCE: COMMERCE___ COMMUNITY PLANNING___ ECONOMICS___
EXPLORATION/SETTLEMENT___ GOVERNMENTAL___ MILITARY___ RELIGION___ SCIENCE___
THEATRE___ TRANSPORTATION___ TOURISM___ OTHER(specify) HEALTH___

HISTORIC ASSOCIATIONS (be concise):

PROMINENT OCCUPANT/HISTORIC ASSOCIATION(S) FACILITY OPENED IN CA1887 AS THE
INSANE ASYLUM OF ARIZONA ; PART OF HISTORIC DEVELOPMENT OF COMPLEX.
RELATIONSHIP TO LOCAL DEVELOPMENT _____

CULTURAL AFFILIATIONS _____

ARCHITECTURAL STYLE SUBDUED EXAMPLE OF MINIMAL TRADITIONAL STYLE WITH (1)

MAJOR ARCH. FORM/MATERIAL _____

ENGINEERING/STRUCTURAL _____

DISTRICT/STREETScape CONTRIBUTION _____

DISCUSSION AS REQUIRED:

(1) REFERENCE TO AMERICAN COLONIAL TRADITIONS.

CONTEXT: ISOLATED/RURAL___ RESIDENTIAL STREET___ COMMERCIAL___ CENTRAL SQUARE X
CBD:___ OTHER: _____

BIBLIOGRAPHY/SOURCES:

City Directories, City of Phoenix, 1889 - 1942.

LISTING IN OTHER SURVEYS: N/A

NATIONAL REGISTER STATUS:
LISTED___ DETERMINED ELIGIBLE___ DETERMINED NOT ELIGIBLE___ NOT EVALUATED___

COMMENTS/DEVELOPMENT PLANS/THREATS:

SURVEYOR CHRISSEY CURRAN SURVEY DATE SEPT 1990 DATE FORM COMPLETED OCT 1990

ARIZONA STATE HISTORIC PROPERTY INVENTORY

IDENTIFICATION PHOENIX CITY-WIDE SURVEY
OF HISTORIC INSTITUTIONAL
SURVEY AREA NAME: AND PUBLIC BUILDINGS

COUNTY: MARICOPA SURVEY SITE: 406

USGS QUAD: _____

HISTORIC NAME: FLAMENCO HALL

T 1N R 3E S 2 / SW $\frac{1}{4}$ OF THE _____ $\frac{1}{4}$

ADDRESS/LOCATION: 2500 E. VAN BUREN ST.

UTM _____

CITY/TOWN: PHOENIX, ARIZONA

Description (contd.)

TAX PARCEL NUMBER: 121-69-003A

ROOF TYPE: HIP

OWNER: STATE OF ARIZONA

ROOF SHEATHING: CLAY TILE

OWNER ADDRESS: 2500 E. VAN BUREN ST.

EAVES TREATMENT: EXPOSED RAFTERS

PHOENIX, AZ. 85008

HISTORIC USE: MALE PATIENTS WARD

WINDOWS: ST-FIXED

PRESENT USE: MALE/FEMALE WARD

BUILDING TYPE: INSTITUTIONAL

ENTRY: CENTRAL/LATE /ST

STYLE: MISSION REVIVAL

CONSTRUCTION DATE: 1928/1958

ARCHITECT/BUILDER: FITZHUGH & BYRON

INTEGRITY: ALTERED/ADDITIONS

CONDITION: GOOD

DESCRIPTION

STORIES: 2 DIMENSIONS: (1) 150(w) 80

NOTABLE INTERIOR: UNKNOWN

STRUCTURAL MATERIAL: BRICK

OUTBUILDINGS: HOSPITAL COMPLEX

FOUNDATION MATERIAL: CONCRETE

ALTERATIONS: ADDITIONS/WINDOWS

WALL SHEATHING: STUCCO

INFILLED

APPLIED ORNAMENT: BELL TOWER/WOOD EAVE

PHOTOGRAPH _____

PHOTOGRAPHER: WOODWARD/CURRAN

BRACKETS

SKETCH MAP:



ADDITIONAL DESCRIPTION/ANALYSIS (annotated form):

MODIFICATIONS DETRACT FROM OVERALL INTEGRITY.

RECOMMENDED NOT ELIGIBLE FOR NATIONAL REGISTER

SIGNIFICANCE:

AREAS OF SIGNIFICANCE: COMMERCE ___ COMMUNITY PLANNING ___ ECONOMICS ___
EXPLORATION/SETTLEMENT ___ GOVERNMENTAL ___ MILITARY ___ RELIGION ___ SCIENCE ___
THEATRE ___ TRANSPORTATION ___ TOURISM ___ OTHER(specify) HEALTH ___

HISTORIC ASSOCIATIONS (be concise):

PROMINENT OCCUPANT/HISTORIC ASSOCIATION(S) FACILITY OPENED IN CA1887 AS THE
INSANE ASYLUM OF ARIZONA ; PART OF HISTORIC DEVELOPMENT OF COMPLEX.

RELATIONSHIP TO LOCAL DEVELOPMENT _____

CULTURAL AFFILIATIONS _____

ARCHITECTURAL STYLE LARGE EXAMPLE OF MISSION REVIVAL STYLE FOR PUBLIC BLDG.

MAJOR ARCH. FORM/MATERIAL _____

ENGINEERING/STRUCTURAL _____

DISTRICT/STREETScape CONTRIBUTION _____

DISCUSSION AS REQUIRED:

CONTEXT: ISOLATED/RURAL ___ RESIDENTIAL STREET ___ COMMERCIAL ___ CENTRAL SQUARE X
CBD: ___ OTHER: _____

BIBLIOGRAPHY/SOURCES:

City Directories, City of Phoenix, 1889 - 1942.

LISTING IN OTHER SURVEYS: N/A

NATIONAL REGISTER STATUS:

LISTED ___ DETERMINED ELIGIBLE ___ DETERMINED NOT ELIGIBLE ___ NOT EVALUATED ___

COMMENTS/DEVELOPMENT PLANS/THREATS:

SURVEYOR CHRISSEY CURRAN SURVEY DATE SEPT 1990 DATE FORM COMPLETED OCT 1990

ARIZONA STATE HISTORIC PROPERTY INVENTORY

IDENTIFICATION PHOENIX CITY-WIDE SURVEY
OF HISTORIC INSTITUTIONAL
SURVEY AREA NAME: AND PUBLIC BUILDINGS

COUNTY: MARICOPA SURVEY SITE: 407

HISTORIC NAME: HERMOSA HALL

USGS QUAD: _____

ADDRESS/LOCATION: 2500 E. VAN BUREN ST.

T 1N R 3ES 2 / SW ¼ OF THE _____ ¼
UTM _____

CITY/TOWN: PHOENIX, ARIZONA

Description (contd.)

TAX PARCEL NUMBER: 121-69-003A

ROOF TYPE: GABLE

OWNER: STATE OF ARIZONA

ROOF SHEATHING: CLAY TILE

OWNER ADDRESS: 2500 E. VAN BUREN ST.

EAVES TREATMENT: BOXED CORNICE W/

PHOENIX, AZ 85008

RETURN

HISTORIC USE: HOSPITAL BUILDING

WINDOWS: ST-MULTI LITE

PRESENT USE: VACANT

BUILDING TYPE: INSTITUTIONAL

ENTRY: CENTRAL/ST/FLUSH/WITH LITE &

STYLE: MINIMAL TRADITIONAL

TRANSOM. DECORATIVE ARCHITRAVE

CONSTRUCTION DATE: 1938/1950/1966/1973

AND PILASTERS

ARCHITECT/BUILDER: LESCHER & MAHONEY

PORCHES: NONE

INTEGRITY: ALTERED/ADDITIONS

STOREFRONTS: N/A

CONDITION: POOR

DESCRIPTION

STORIES: 1 DIMENSIONS: (l) 180 (w) 50

NOTABLE INTERIOR: UNKNOWN

STRUCTURAL MATERIAL: BRICK

OUTBUILDINGS: HOSPITAL COMPLEX

FOUNDATION MATERIAL: CONCRETE

ALTERATIONS: ADDITIONS

WALL SHEATHING: STUCCO

PHOTOGRAPH _____

APPLIED ORNAMENT: _____

PHOTOGRAPHER: WOODWARD/CURRAN

SKETCH MAP:



ADDITIONAL DESCRIPTION/ANALYSIS (annotated form):

RECOMMENDED NOT ELIGIBLE FOR NATIONAL REGISTER

SIGNIFICANCE:

AREAS OF SIGNIFICANCE: COMMERCE___ COMMUNITY PLANNING___ ECONOMICS___
EXPLORATION/SETTLEMENT___ GOVERNMENTAL___ MILITARY___ RELIGION___ SCIENCE___
THEATRE___ TRANSPORTATION___ TOURISM___ OTHER(specify) HEALTH___

HISTORIC ASSOCIATIONS (be concise):

PROMINENT OCCUPANT/HISTORIC ASSOCIATION(S) FACILITY OPENED CA1887 AS THE
INSANE ASYLUM OF ARIZONA ; PART OF HISTORIC DEVELOPMENT OF COMPLEX.

RELATIONSHIP TO LOCAL DEVELOPMENT

CULTURAL AFFILIATIONS

ARCHITECTURAL STYLE GOOD EXAMPLE OF INSTITUTIONAL BUILDING DESIGNED IN (1)

MAJOR ARCH. FORM/MATERIAL

ENGINEERING/STRUCTURAL

DISTRICT/STREETScape CONTRIBUTION

DISCUSSION AS REQUIRED:

(1) MINIMAL TRADITIONAL STYLE WITH REFERENCE TO AMERICAN COLONIAL STYLES AS SEEM IN SYMMETRICAL CENTRAL BAY, CLASSICAL ENTRY DETAILS.

CONTEXT: ISOLATED/RURAL___ RESIDENTIAL STREET___ COMMERCIAL___ CENTRAL SQUARE X
CBD:___ OTHER:___

BIBLIOGRAPHY/SOURCES:

City Directories, City of Phoenix, 1889 - 1942.

LISTING IN OTHER SURVEYS: N/A

NATIONAL REGISTER STATUS:

LISTED___ DETERMINED ELIGIBLE___ DETERMINED NOT ELIGIBLE___ NOT EVALUATED___

COMMENTS/DEVELOPMENT PLANS/THREATS:

SURVEYOR CHRISSEY CURRAN SURVEY DATE SEPT 1990 DATE FORM COMPLETED OCT 1990

ARIZONA STATE HISTORIC PROPERTY INVENTORY

IDENTIFICATION PHOENIX CITY-WIDE SURVEY OF HISTORIC INSTITUTIONAL SURVEY AREA NAME: AND PUBLIC BUILDINGS

HISTORIC NAME: GARAGE-PAINT SHOPS BLDG

ADDRESS/LOCATION: 2500 E. VAN BUREN ST.

CITY/TOWN: PHOENIX, ARIZONA

TAX PARCEL NUMBER: 121-69-003A

OWNER: STATE OF ARIZONA

OWNER ADDRESS: 2500 E. VAN BUREN ST.

PHOENIX, AZ 85008

HISTORIC USE: GARAGE

PRESENT USE: GARAGE

BUILDING TYPE: INSTITUTIONAL

STYLE: INDUSTRIAL VERNACULAR

CONSTRUCTION DATE: 1939

ARCHITECT/BUILDER: UNKNOWN

INTEGRITY: ALTERED/ADDITIONS

CONDITION: GOOD

COUNTY: MARICOPA SURVEY SITE: 408

USGS QUAD: _____

T 1N R 3E S 2 / SW $\frac{1}{4}$ OF THE _____ $\frac{1}{4}$ UTM

Description (contd.)

ROOF TYPE: BOW TRUSS W/ VENTILATOR

ROOF SHEATHING: UNKNOWN

EAVES TREATMENT: APPLIED CORNICE

WINDOWS: ST-FIXED-MULTI LITE

ENTRY: OFF SET/ST/FLUSH-LATE

CENTRAL METAL GARAGE DOOR/LATE

PORCHES: NONE

STOREFRONTS: N/A

NOTABLE INTERIOR: UNKNOWN

OUTBUILDINGS: HOSPITAL COMPLEX

ALTERATIONS: ADDITIONS

PHOTOGRAPH _____

PHOTOGRAPHER: WOODWARD/CURRAN

DESCRIPTION

STORIES: 1 DIMENSIONS: (l) 100 (w) 40

STRUCTURAL MATERIAL: BRICK

FOUNDATION MATERIAL: CONCRETE

WALL SHEATHING: STUCCO

APPLIED ORNAMENT: _____

SKETCH MAP:



ADDITIONAL DESCRIPTION/ANALYSIS (annotated form):

RECOMMENDED NOT ELIGIBLE FOR NATIONAL REGISTER

SIGNIFICANCE:

AREAS OF SIGNIFICANCE: COMMERCE ___ COMMUNITY PLANNING ___ ECONOMICS ___
EXPLORATION/SETTLEMENT ___ GOVERNMENTAL ___ MILITARY ___ RELIGION ___ SCIENCE ___
THEATRE ___ TRANSPORTATION ___ TOURISM ___ OTHER(specify) ___

HISTORIC ASSOCIATIONS (be concise):

PROMINENT OCCUPANT/HISTORIC ASSOCIATION(S) FACILITY OPENED IN CA1887 AS THE
INSANE ASYLUM OF ARIZONA ; PART OF HISTORIC DEVELOPMENT OF COMPLEX.
RELATIONSHIP TO LOCAL DEVELOPMENT _____
CULTURAL AFFILIATIONS _____
ARCHITECTURAL STYLE _____
MAJOR ARCH. FORM/MATERIAL _____
ENGINEERING/STRUCTURAL _____
DISTRICT/STREETSCAPE CONTRIBUTION _____
DISCUSSION AS REQUIRED:

CONTEXT: ISOLATED/RURAL ___ RESIDENTIAL STREET ___ COMMERCIAL ___ CENTRAL SQUARE X
CBD: ___ OTHER: _____

BIBLIOGRAPHY/SOURCES:

City Directories, City of Phoenix, 1889 - 1942.

LISTING IN OTHER SURVEYS: N/A
NATIONAL REGISTER STATUS:
LISTED ___ DETERMINED ELIGIBLE ___ DETERMINED NOT ELIGIBLE ___ NOT EVALUATED ___

COMMENTS/DEVELOPMENT PLANS/THREATS:

SURVEYOR CHRISSEY CURRAN SURVEY DATE SEPT 1990 DATE FORM COMPLETED OCT 1990

ARIZONA STATE HISTORIC PROPERTY INVENTORY

IDENTIFICATION PHOENIX CITY-WIDE SURVEY OF HISTORIC INSTITUTIONAL SURVEY AREA NAME: <u>AND PUBLIC BUILDINGS</u> HISTORIC NAME: <u>RESEARCH & EVALUATION BLDG</u> ADDRESS/LOCATION: <u>2500 E. VAN BUREN ST.</u> CITY/TOWN: <u>PHOENIX, ARIZONA</u> TAX PARCEL NUMBER: <u>121-69-003A</u> OWNER: <u>STATE OF ARIZONA</u> OWNER ADDRESS: <u>2500 E. VAN BUREN ST.</u> <u>PHOENIX, AZ. 85008</u> HISTORIC USE: <u>RESEARCH & EVALUATION</u> PRESENT USE: <u>VACANT</u> BUILDING TYPE: <u>INSTITUTIONAL</u> STYLE: <u>MISSION REVIVAL</u> CONSTRUCTION DATE: <u>1912</u> ARCHITECT/BUILDER: <u>UNKNOWN</u> INTEGRITY: <u>UNALTERED</u> CONDITION: <u>POOR</u>	COUNTY: <u>MARICOPA</u> SURVEY SITE: <u>409</u> USGS QUAD: _____ T <u>1N</u> R <u>3E</u> S <u>2</u> / <u>SW</u> $\frac{1}{4}$ OF THE _____ $\frac{1}{4}$ UTM _____ Description (contd.) ROOF TYPE: <u>FLAT</u> ROOF SHEATHING: <u>CLAY TILE</u> EAVES TREATMENT: <u>EXPOSED RAFTERS/ PARAPET</u> WINDOWS: <u>DH/WD/12/1-UNKNOWN</u> ENTRY: <u>CENTRAL/RECESSED</u> PORCHES: <u>NONE</u> STOREFRONTS: <u>N/A</u>
--	--

DESCRIPTION STORIES: <u>2</u> DIMENSIONS: <u>(l) 60 (w) 60</u> STRUCTURAL MATERIAL: <u>BRICK</u> FOUNDATION MATERIAL: <u>CONCRETE</u> WALL SHEATHING: <u>STUCCO</u>	NOTABLE INTERIOR: <u>UNKNOWN</u> OUTBUILDINGS: <u>HOSPITAL COMPLEX</u> ALTERATIONS: <u>WINDOWS COVERED WITH SCREENS</u>
--	---

APPLIED ORNAMENT: <u>PAIRED CARVED BRACKETS</u> <u>TRIFOIL VENTILATORS</u>	PHOTOGRAPHER: <u>WOODWARD/CURRAN</u>
---	--------------------------------------

SKETCH MAP:



ADDITIONAL DESCRIPTION/ANALYSIS (annotated form):

RECOMMENDED ELIGIBLE FOR NATIONAL REGISTER

SIGNIFICANCE:

AREAS OF SIGNIFICANCE: COMMERCE___ COMMUNITY PLANNING___ ECONOMICS___
EXPLORATION/SETTLEMENT___ GOVERNMENTAL___ MILITARY___ RELIGION___ SCIENCE___
THEATRE___ TRANSPORTATION___ TOURISM___ OTHER(specify) HEALTH/ARCHITECTURE___

HISTORIC ASSOCIATIONS (be concise):

PROMINENT OCCUPANT/HISTORIC ASSOCIATION(S) FACILITY OPENED IN CA1887 AS THE
INSANE ASYLUM OF ARIZONA; OLDEST REMAINING BLDG AT INSANE ASYLUM COMPLEX
RELATIONSHIP TO LOCAL DEVELOPMENT___

CULTURAL AFFILIATIONS___

ARCHITECTURAL STYLE INTACT EXAMPLE OF MISSION REVIVAL STYLE IN A QUASI- (1)

MAJOR ARCH. FORM/MATERIAL___

ENGINEERING/STRUCTURAL___

DISTRICT/STREETScape CONTRIBUTION___

DISCUSSION AS REQUIRED:

(1) PUBLIC BUILDING. STYLE ILLUSTRATED BY SYMMETRY, CENTRAL FRONTISPIECE WITH ARTICULATED WALL PLANES, TRIFOIL VENTILATOR, TILE PENT ROOF AND OVER SIZED CARVED BRACKETS.

CONTEXT: ISOLATED/RURAL___ RESIDENTIAL STREET___ COMMERCIAL___ CENTRAL SQUARE___ x
CBD:___ OTHER:___

BIBLIOGRAPHY/SOURCES:

City Directories, City of Phoenix, 1889 - 1942.

LISTING IN OTHER SURVEYS: N/A

NATIONAL REGISTER STATUS:

LISTED___ DETERMINED ELIGIBLE___ DETERMINED NOT ELIGIBLE___ NOT EVALUATED___

COMMENTS/DEVELOPMENT PLANS/THREATS:

SURVEYOR CHRISSY CURRAN SURVEY DATE SEPT 1990 DATE FORM COMPLETED OCT 1990

ARIZONA STATE HISTORIC PROPERTY INVENTORY

IDENTIFICATION PHOENIX CITY-WIDE SURVEY
OF HISTORIC INSTITUTIONAL
SURVEY AREA NAME: AND PUBLIC BUILDINGS

HISTORIC NAME: POWER PLANT

ADDRESS/LOCATION: 2500 E. VAN BUREN

CITY/TOWN: PHOENIX, ARIZONA

TAX PARCEL NUMBER: 121-69-003A

OWNER: STATE OF ARIZONA

OWNER ADDRESS: 2500 E. VAN BUREN ST.
PHOENIX, AZ 85008

HISTORIC USE: POWER PLANT

PRESENT USE: POWER PLANT

BUILDING TYPE: INSTITUTIONAL

STYLE: INSTITUTIONAL VERNACULAR

CONSTRUCTION DATE: 1909 / 1918 / 1953 / 1956

ARCHITECT/BUILDER: UNKNOWN

INTEGRITY: ALTERED/ADDITIONS

CONDITION: GOOD

COUNTY: MARICOPA SURVEY SITE: 410

USGS QUAD: _____

T 1N R 3E S 2 / SW 1/4 OF THE _____ 1/4
UTM _____

Description (contd.)

ROOF TYPE: GABLE/FLAT

ROOF SHEATHING: UNKNOWN

EAVES TREATMENT: EXPOSED RAFTERS /
PARAPET

WINDOWS: ST/FIXED/MULTI LITE

ENTRY: CENTRAL/PAIRED/W/LITE/LATE
SIDE LITES

PORCHES: NONE

STOREFRONTS: N/A

DESCRIPTION

STORIES: 1 DIMENSIONS: (1) 120(w) 80

STRUCTURAL MATERIAL: BRICK

FOUNDATION MATERIAL: CONCRETE

WALL SHEATHING: STUCCO

APPLIED ORNAMENT: _____

NOTABLE INTERIOR: UNKNOWN

OUTBUILDINGS: HOSPITAL COMPLEX

ALTERATIONS: ADDITIONS

PHOTOGRAPH _____

PHOTOGRAPHER: WOODWARD/CURRAN

SKETCH MAP:



ADDITIONAL DESCRIPTION/ANALYSIS (annotated form):

MODIFICATIONS DETRACT FROM OVERALL INTEGRITY

RECOMMENDED NOT ELIGIBLE FOR NATIONAL REGISTER

SIGNIFICANCE:

AREAS OF SIGNIFICANCE: COMMERCE ___ COMMUNITY PLANNING ___ ECONOMICS ___
EXPLORATION/SETTLEMENT ___ GOVERNMENTAL ___ MILITARY ___ RELIGION ___ SCIENCE ___
THEATRE ___ TRANSPORTATION ___ TOURISM ___ OTHER(specify) HEALTH ___

HISTORIC ASSOCIATIONS (be concise):

PROMINENT OCCUPANT/HISTORIC ASSOCIATION(S) FACILITY OPENED IN CA1887 AS THE
INSANE ASYLUM OF ARIZONA; PART OF HISTORIC DEVELOPMENT OF COMPLEX.

RELATIONSHIP TO LOCAL DEVELOPMENT _____

CULTURAL AFFILIATIONS _____

ARCHITECTURAL STYLE _____

MAJOR ARCH. FORM/MATERIAL _____

ENGINEERING/STRUCTURAL _____

DISTRICT/STREETScape CONTRIBUTION _____

DISCUSSION AS REQUIRED:

CONTEXT: ISOLATED/RURAL ___ RESIDENTIAL STREET ___ COMMERCIAL ___ CENTRAL SQUARE ___ X ___
CBD: ___ OTHER: _____

BIBLIOGRAPHY/SOURCES:

City Directories, City of Phoenix, 1889 - 1942.

LISTING IN OTHER SURVEYS: N/A _____

NATIONAL REGISTER STATUS:

LISTED ___ DETERMINED ELIGIBLE ___ DETERMINED NOT ELIGIBLE ___ NOT EVALUATED _____

COMMENTS/DEVELOPMENT PLANS/THREATS:

SURVEYOR CHRISSEY CURRAN SURVEY DATE SEPT 1990 DATE FORM COMPLETED OCT 1990

ARIZONA STATE HISTORIC PROPERTY INVENTORY

IDENTIFICATION PHOENIX CITY-WIDE SURVEY
OF HISTORIC INSTITUTIONAL
SURVEY AREA NAME: AND PUBLIC BUILDINGS

COUNTY: MARICOPA SURVEY SITE: 411

HISTORIC NAME: COMMUNITY CENTER BUILDING

USGS QUAD: _____

ADDRESS/LOCATION: 2500 E. VAN BUREN ST.

T 1N R 3E S 2 / SW 1/4 OF THE _____ 1/4
UTM _____

CITY/TOWN: PHOENIX, ARIZONA

Description (contd.)

TAX PARCEL NUMBER: 121-69-003A

ROOF TYPE: FLAT

OWNER: STATE OF ARIZONA

ROOF SHEATHING: CLAY TILE

OWNER ADDRESS: 2500 E. VAN BUREN ST.

PHOENIX, AZ 85008

EAVES TREATMENT: EXPOSED RAFTERS/
CURVILINIER PARAPETS

HISTORIC USE: COMMUNITY CENTER

WINDOWS: INFILLED

PRESENT USE: VACANT

BUILDING TYPE: INSTITUTIONAL

ENTRY: OFF-CENTER/LATE

STYLE: MISSION REVIVAL

CONSTRUCTION DATE: 1914

ARCHITECT/BUILDER: UNKNOWN

INTEGRITY: ALTERED/WINDOWS

CONDITION: POOR

STOREFRONTS: N/A

DESCRIPTION

STORIES: 2 DIMENSIONS: (l)150 (w) 80

NOTABLE INTERIOR: UNKNOWN

STRUCTURAL MATERIAL: BRICK

OUTBUILDINGS: HOSPITAL COMPLEX

FOUNDATION MATERIAL: CONCRETE

ALTERATIONS: WINDOWS INFILLED

WALL SHEATHING: STUCCO

PHOTOGRAPH _____

APPLIED ORNAMENT: CARVED BRACKETS/ARCHES
SPANNING FRONT, WEST & EAST

PHOTOGRAPHER: WOODWARD/CURRAN

SKETCH MAP:



ADDITIONAL DESCRIPTION/ANALYSIS (annotated form):

RECOMMENDED ELIGIBLE FOR NATIONAL REGISTER

SIGNIFICANCE:

AREAS OF SIGNIFICANCE: COMMERCE___ COMMUNITY PLANNING___ ECONOMICS___
EXPLORATION/SETTLEMENT___ GOVERNMENTAL___ MILITARY___ RELIGION___ SCIENCE___
THEATRE___ TRANSPORTATION___ TOURISM___ OTHER(specify)___ HEALTH/ARCHITECTURE___

HISTORIC ASSOCIATIONS (be concise):

PROMINENT OCCUPANT/HISTORIC ASSOCIATION(S) FACILITY OPENED IN CA1887 AS THE
INSANE ASYLUM OF ARIZONA ; SECOND OLDEST REMAINING BUILDING ON (1)
RELATIONSHIP TO LOCAL DEVELOPMENT _____
CULTURAL AFFILIATIONS _____
ARCHITECTURAL STYLE EXCELLENT EXAMPLE OF MISSION REVIVAL STYLE IN A (2)
MAJOR ARCH. FORM/MATERIAL _____
ENGINEERING/STRUCTURAL _____
DISTRICT/STREETScape CONTRIBUTION _____
DISCUSSION AS REQUIRED:

- (1) INSANE ASYLUM CAMPUS.
- (2) QUASI-PUBLIC BUILDING. STYLISTIC EXPRESSION INCLUDES ARCADED FACADE, CURVILINEAR PARAPET, TILE PENT ROOF WITH OVERSIZED CARVED BRACKETS.

CONTEXT: ISOLATED/RURAL___ RESIDENTIAL STREET___ COMMERCIAL___ CENTRAL SQUARE___ X___
CBD:___ OTHER:_____

BIBLIOGRAPHY/SOURCES:

City Directories, City of Phoenix, 1889 - 1942.

LISTING IN OTHER SURVEYS: N/A

NATIONAL REGISTER STATUS:

LISTED___ DETERMINED ELIGIBLE___ DETERMINED NOT ELIGIBLE___ NOT EVALUATED___

COMMENTS/DEVELOPMENT PLANS/THREATS:

SURVEYOR CHRISSY CURRAN SURVEY DATE SEPT 1990 DATE FORM COMPLETED OCT 1990

ARIZONA STATE HISTORIC PROPERTY INVENTORY

IDENTIFICATION PHOENIX CITY-WIDE SURVEY OF HISTORIC INSTITUTIONAL SURVEY AREA NAME: AND PUBLIC BUILDINGS

HISTORIC NAME: BLDG #1-PHX INDIAN HOSPITAL

ADDRESS/LOCATION: 1550 E. INDIAN SCHOOL RD

CITY/TOWN: PHOENIX, ARIZONA

TAX PARCEL NUMBER: 155-004-001

OWNER: _____

OWNER ADDRESS: _____

HISTORIC USE: HOSPITAL

PRESENT USE: NATIONAL INSTITUTE-DIABETES

BUILDING TYPE: INSTITUTIONAL

STYLE: SPANISH ECLECTIC

CONSTRUCTION DATE: CA1922-1930s

ARCHITECT/BUILDER: UNKNOWN

INTEGRITY: UNALTERED

CONDITION: GOOD

COUNTY: MARICOPA SURVEY SITE: 412

USGS QUAD: _____

T 2N R 3E S 21 / SE 1/4 OF THE SE 1/4 UTM

Description (contd.)

ROOF TYPE: GABLE/HIPPED

ROOF SHEATHING: CLAY TILE

EAVES TREATMENT: EXPOSED RAFTERS (CARVED)

WINDOWS: ST/CASEMENT/MULTI LITE

ENTRY: ARCHED ENTRY W/ CLASSICAL COLUMNS; PAIRED/MULTI LITE DOORS (LATE)

PORCHES: CONCRETE STEP ENTRY

STOREFRONTS: N/A

NOTABLE INTERIOR: UNKNOWN

OUTBUILDINGS: HOSPITAL COMPLEX

ALTERATIONS: GUTTERS

PHOTOGRAPH _____

PHOTOGRAPHER: WOODWARD/CURRAN

DATE: SEPT 1990 VIEW: SOUTHEAST

DESCRIPTION

STORIES: 1 DIMENSIONS: (l) 150 (w) 50


STRUCTURAL MATERIAL: BRICK

FOUNDATION MATERIAL: CONCRETE

WALL SHEATHING: STUCCO

APPLIED ORNAMENT: _____

SKETCH MAP:



ADDITIONAL DESCRIPTION/ANALYSIS (annotated form):

RECOMMENDED ELIGIBLE FOR NATIONAL REGISTER

SIGNIFICANCE:

AREAS OF SIGNIFICANCE: COMMERCE ___ COMMUNITY PLANNING ___ ECONOMICS ___
EXPLORATION/SETTLEMENT ___ GOVERNMENTAL ___ MILITARY ___ RELIGION ___ SCIENCE ___
THEATRE ___ TRANSPORTATION ___ TOURISM ___ OTHER (specify) HEALTH/ARCHITECTURE

HISTORIC ASSOCIATIONS (be concise):

PROMINENT OCCUPANT/HISTORIC ASSOCIATION(S) _____

RELATIONSHIP TO LOCAL DEVELOPMENT _____

CULTURAL AFFILIATIONS _____

ARCHITECTURAL STYLE WELL DESIGNED EXAMPLE OF SPANISH ECLECTIC DESIGN WITH (1)

MAJOR ARCH. FORM/MATERIAL _____

ENGINEERING/STRUCTURAL _____

DISTRICT/STREETScape CONTRIBUTION _____

DISCUSSION AS REQUIRED:

(1) INFLUENCE OF SECOND RENAISSANCE REVIVAL STYLE IN ENTRY
DETAIL.

CONTEXT: ISOLATED/RURAL ___ RESIDENTIAL STREET ___ COMMERCIAL x CENTRAL SQUARE ___

CBD: ___ OTHER: _____

BIBLIOGRAPHY/SOURCES:

City Directories, City of Phoenix, 1889 - 1942.

LISTING IN OTHER SURVEYS: N/A

NATIONAL REGISTER STATUS:

LISTED ___ DETERMINED ELIGIBLE ___ DETERMINED NOT ELIGIBLE ___ NOT EVALUATED ___

COMMENTS/DEVELOPMENT PLANS/THREATS:

SURVEYOR CHRISSY CURRAN SURVEY DATE SEPT 1990 DATE FORM COMPLETED OCT 1990

ARIZONA STATE HISTORIC PROPERTY INVENTORY

IDENTIFICATION PHOENIX CITY-WIDE SURVEY OF HISTORIC INSTITUTIONAL SURVEY AREA NAME: AND PUBLIC BUILDINGS

COUNTY: MARICOPA SURVEY SITE: 413

HISTORIC NAME: BLDG #4-PHX INDIAN HOSPITAL

USGS QUAD: _____

ADDRESS/LOCATION: 1550 E. INDIAN SCHOOL RD

T 2N R 3E S 21 / SE ¼ OF THE SE ¼ UTM _____

CITY/TOWN: PHOENIX, ARIZONA

Description (contd.)

TAX PARCEL NUMBER: 155-004-001

ROOF TYPE: FLAT

OWNER: _____

ROOF SHEATHING: UNKNOWN

OWNER ADDRESS: _____

EAVES TREATMENT: STEPPED PARAPET

HISTORIC USE: HOSPITAL

WINDOWS: COVERED (UNKNOWN)

PRESENT USE: OFFICES

BUILDING TYPE: INSTITUTIONAL

ENTRY: CENTRAL/ST (LATE)

STYLE: PUEBLO REVIVAL/MODERNE

CONSTRUCTION DATE: CA1939

ARCHITECT/BUILDER: UNKNOWN

PORCHES: ENTRY STOOP W/CONCRETE STEPS

INTEGRITY: ALTERED/ADDITIONS

CONDITION: GOOD

STOREFRONTS: N/A

DESCRIPTION

STORIES: 1 DIMENSIONS: (1) 200(w) 80

NOTABLE INTERIOR: UNKNOWN

STRUCTURAL MATERIAL: BRICK

OUTBUILDINGS: HOSPITAL COMPLEX

FOUNDATION MATERIAL: CONCRETE

ALTERATIONS: REAR ADDITION/WINDOWS COVERED W/ SCREENS

WALL SHEATHING: STUCCO

PHOTOGRAPH _____

APPLIED ORNAMENT: VEGAS @EAST FACADE

PHOTOGRAPHER: WOODWARD/CURRAN

SKETCH MAP:



ADDITIONAL DESCRIPTION/ANALYSIS (annotated form):

RECOMMENDED ELIGIBLE FOR NATIONAL REGISTER

SIGNIFICANCE:

AREAS OF SIGNIFICANCE: COMMERCE ___ COMMUNITY PLANNING ___ ECONOMICS ___
EXPLORATION/SETTLEMENT ___ GOVERNMENTAL ___ MILITARY ___ RELIGION ___ SCIENCE ___
THEATRE ___ TRANSPORTATION ___ TOURISM ___ OTHER(specify) HEALTH/ARCHITECTURE

HISTORIC ASSOCIATIONS (be concise):

PROMINENT OCCUPANT/HISTORIC ASSOCIATION(S) REPRESENTS EXPANDED DEVELOPMENT OF
INDIAN HOSPITAL IN 1930s

RELATIONSHIP TO LOCAL DEVELOPMENT

CULTURAL AFFILIATIONS

ARCHITECTURAL STYLE GOOD EXAMPLE OF PUEBLO REVIVAL STYLE (1)

MAJOR ARCH. FORM/MATERIAL

ENGINEERING/STRUCTURAL

DISTRICT/STREETScape CONTRIBUTION

DISCUSSION AS REQUIRED:

(1) INFLUENCED BY MODERNE MOVEMENT.

CONTEXT: ISOLATED/RURAL ___ RESIDENTIAL STREET ___ COMMERCIAL X CENTRAL SQUARE ___
CBD: ___ OTHER: ___

BIBLIOGRAPHY/SOURCES:

City Directories, City of Phoenix, 1889 - 1942.

LISTING IN OTHER SURVEYS: N/A

NATIONAL REGISTER STATUS:

LISTED ___ DETERMINED ELIGIBLE ___ DETERMINED NOT ELIGIBLE ___ NOT EVALUATED ___

COMMENTS/DEVELOPMENT PLANS/THREATS:

SURVEYOR CHRISSEY CURRAN SURVEY DATE SEPT 1990 DATE FORM COMPLETED OCT 1990

ARIZONA STATE HISTORIC PROPERTY INVENTORY

IDENTIFICATION PHOENIX CITY-WIDE SURVEY OF HISTORIC INSTITUTIONAL SURVEY AREA NAME: AND PUBLIC BUILDINGS

COUNTY: MARICOPA SURVEY SITE: 414
USGS QUAD: _____

HISTORIC NAME: BLDG #5-PHX INDIAN HOSPITAL
ADDRESS/LOCATION: 1550 E. INDIAN SCHOOL RD

T 2N R 3E S 21 / SE 1/4 OF THE SE 1/4
UTM _____

CITY/TOWN: PHOENIX, ARIZONA

Description (contd.)

TAX PARCEL NUMBER: 155-004-001

ROOF TYPE: GABLE/HIPPED

OWNER: _____

ROOF SHEATHING: CLAY TILE

OWNER ADDRESS: _____

EAVES TREATMENT: EXPOSED RAFTERS
(CARVED)

HISTORIC USE: HOSPITAL

WINDOWS: ST/CASEMENT/PAIRED/10 & 6
LITE W/TRANSOM

PRESENT USE: CLINICAL SUPPORT CENTER

ENTRY: ARCHED ORIGINAL ENTRY INFILLED
FLANKED BY TWO LATE ST DOORS

BUILDING TYPE: INSTITUTIONAL

STYLE: SPANISH ECLECTIC

PORCHES: NONE

CONSTRUCTION DATE: CA1935

ARCHITECT/BUILDER: UNKNOWN

INTEGRITY: ALTERED/ADDITIONS

CONDITION: GOOD

STOREFRONTS: N/A

DESCRIPTION

STORIES: 1 DIMENSIONS: (l) 50 (w) 60

NOTABLE INTERIOR: UNKNOWN

STRUCTURAL MATERIAL: BRICK

OUTBUILDINGS: HOSPITAL COMPLEX

FOUNDATION MATERIAL: CONCRETE

ALTERATIONS: ADDITIONS/INFILLED DOOR

WALL SHEATHING: STUCCO


PHOTOGRAPH _____

APPLIED ORNAMENT: BRICK PLINTH

PHOTOGRAPHER: WOODWARD/CURRAN

DATE: SEPT 1990 VIEW: NORTHWEST

SKETCH MAP:



ADDITIONAL DESCRIPTION/ANALYSIS (annotated form):

RECENT STUCCO, REPLACED DOORS, DETRACT FROM OVERALL INTEGRITY

RECOMMENDED NOT ELIGIBLE FOR NATIONAL REGISTER

SIGNIFICANCE:

AREAS OF SIGNIFICANCE: COMMERCE___ COMMUNITY PLANNING___ ECONOMICS___
EXPLORATION/SETTLEMENT___ GOVERNMENTAL___ MILITARY___ RELIGION___ SCIENCE___
THEATRE___ TRANSPORTATION___ TOURISM___ OTHER(specify)___ HEALTH/ARCHITECTURE___

HISTORIC ASSOCIATIONS (be concise):

PROMINENT OCCUPANT/HISTORIC ASSOCIATION(S)_____

RELATIONSHIP TO LOCAL DEVELOPMENT_____

CULTURAL AFFILIATIONS_____

ARCHITECTURAL STYLE MODEST EXAMPLE OF SPANISH ECLECTIC STYLISTIC INFLUENCE

MAJOR ARCH. FORM/MATERIAL_____

ENGINEERING/STRUCTURAL_____

DISTRICT/STREETScape CONTRIBUTION_____

DISCUSSION AS REQUIRED:

CONTEXT: ISOLATED/RURAL___ RESIDENTIAL STREET___ COMMERCIAL___ X CENTRAL SQUARE___
CBD:___ OTHER:_____

BIBLIOGRAPHY/SOURCES:

City Directories, City of Phoenix, 1889 - 1942.

LISTING IN OTHER SURVEYS: N/A

NATIONAL REGISTER STATUS:

LISTED___ DETERMINED ELIGIBLE___ DETERMINED NOT ELIGIBLE___ NOT EVALUATED___

COMMENTS/DEVELOPMENT PLANS/THREATS:

SURVEYOR CHRISSEY CURRAN SURVEY DATE SEPT 1990 DATE FORM COMPLETED OCT 1990

ARIZONA STATE HISTORIC PROPERTY INVENTORY

IDENTIFICATION PHOENIX CITY-WIDE SURVEY OF HISTORIC INSTITUTIONAL SURVEY AREA NAME: AND PUBLIC BUILDINGS

HISTORIC NAME: CAMELBACK WOMAN'S CLUB

ADDRESS/LOCATION: 38ST COR. INDIAN SCHOOL

CITY/TOWN: PHOENIX, ARIZONA

TAX PARCEL NUMBER: 170-32-137

OWNER: AMICO CLUB

OWNER ADDRESS: 3802 E. INDIAN SCHOOL RD., PHOENIX, AZ 85018

HISTORIC USE: WOMAN'S CLUB

PRESENT USE: BINGO CLUB

BUILDING TYPE: INSTITUTIONAL

STYLE: UNDETERMINED

CONSTRUCTION DATE: CA1934

ARCHITECT/BUILDER: UNKNOWN

INTEGRITY: ALTERED-ADDITION

CONDITION: GOOD

COUNTY: MARICOPA SURVEY SITE: 416

USGS QUAD: _____

T 2N R 3E S 24 / SE 1/4 OF THE SE 1/4 UTM _____

Description (contd.)

ROOF TYPE: FLAT

ROOF SHEATHING: UNKNOWN

EAVES TREATMENT: FASCIA, PARAPET

WINDOWS: WD-CMT-6 LITE, WD-DH-1/1

ENTRY: CENTRAL, RECESSED, METAL DOOR W/GLASS, LONG GLASS WINDOWS

PORCHES: ENTRY, STEPPED CONCRETE

STOREFRONTS: N/A

DESCRIPTION

STORIES: 1 DIMENSIONS: (l) 50 (w) 60

STRUCTURAL MATERIAL: BRICK

FOUNDATION MATERIAL: CONCRETE

WALL SHEATHING: STUCCO

APPLIED ORNAMENT: NONE

NOTABLE INTERIOR: UNKNOWN

OUTBUILDINGS: NONE

ALTERATIONS: ADDITION AT NORTH END CMU AT ENTRANCE

PHOTOGRAPH _____

PHOTOGRAPHER: WOODWARD/CURRAN

SKETCH MAP:



ADDITIONAL DESCRIPTION/ANALYSIS (annotated form):

RECOMMENDED NOT ELIGIBLE FOR NATIONAL REGISTER

SIGNIFICANCE:

AREAS OF SIGNIFICANCE: COMMERCE___ COMMUNITY PLANNING___ ECONOMICS___
EXPLORATION/SETTLEMENT___ GOVERNMENTAL___ MILITARY___ RELIGION___ SCIENCE___
THEATRE___ TRANSPORTATION___ TOURISM___ OTHER(specify)___

HISTORIC ASSOCIATIONS (be concise):

PROMINENT OCCUPANT/HISTORIC ASSOCIATION(S)_____

RELATIONSHIP TO LOCAL DEVELOPMENT_____

CULTURAL AFFILIATIONS_____

ARCHITECTURAL STYLE_____

MAJOR ARCH. FORM/MATERIAL_____

ENGINEERING/STRUCTURAL_____

DISTRICT/STREETScape CONTRIBUTION_____

DISCUSSION AS REQUIRED:

CONTEXT: ISOLATED/RURAL___ RESIDENTIAL STREET___ COMMERCIAL X CENTRAL SQUARE___
CBD:___ OTHER:_____

BIBLIOGRAPHY/SOURCES:

City Directories, City of Phoenix, 1889 - 1942.

LISTING IN OTHER SURVEYS: N/A

NATIONAL REGISTER STATUS:

LISTED___ DETERMINED ELIGIBLE___ DETERMINED NOT ELIGIBLE___ NOT EVALUATED___

COMMENTS/DEVELOPMENT PLANS/THREATS:

SURVEYOR CHRISSY CURRAN SURVEY DATE SEPT 1990 DATE FORM COMPLETED OCT 1990

ARIZONA STATE HISTORIC PROPERTY INVENTORY

IDENTIFICATION PHOENIX CITY-WIDE SURVEY OF HISTORIC INSTITUTIONAL SURVEY AREA NAME: AND PUBLIC BUILDINGS

HISTORIC NAME: NATIONAL GUARD ARSENAL

ADDRESS/LOCATION: 5636 E. McDOWELL RD.

CITY/TOWN: PHOENIX, ARIZONA

TAX PARCEL NUMBER: N/A

OWNER: NATIONAL GUARD & ARMY RESERVE

OWNER ADDRESS: _____

HISTORIC USE: AZ MILITARY ACADEMY

PRESENT USE: MILITARY/ARSENAL

BUILDING TYPE: INSTITUTIONAL

STYLE: PUEBLO REVIVAL

CONSTRUCTION DATE: 1936-37

ARCHITECT/BUILDER: WPA

INTEGRITY: ALTERED

CONDITION: EXCELLENT

DESCRIPTION

STORIES: 1 1/2 DIMENSIONS: (l) 150 (w) 80

STRUCTURAL MATERIAL: ADOBE

FOUNDATION MATERIAL: STONE, CONCRETE

WALL SHEATHING: STUCCO

APPLIED ORNAMENT: WROUGHT IRON WINDOW BARS,

CANALES AT SOUTH FACADE, WPA

SKETCH MAP: _____

COUNTY: MARICOPA SURVEY SITE: 417

USGS QUAD: _____

T 2N R 4E S 32 / SW 1/4 OF THE SE 1/4
UTM

Description (contd.)

ROOF TYPE: FLAT, GABLE AT BOTH WINGS

ROOF SHEATHING: GRAVEL, UNKNOWN

EAVES TREATMENT: PARAPET, FASCIA BOXED

EAVES AT WINGS, PROTECTIVE METAL

WINDOWS: ST-FIX-6 LITE, ST-AWN-4 LITE

ENTRY: CENTRAL, ARCHED, IRONGATES

PORCHES: ARCHED PORTAL W/IRON GATES

STOREFRONTS: N/A

NOTABLE INTERIOR: OPEN COURT YARD

OUTBUILDINGS: MILITARY COMPLEX

ALTERATIONS: VARIOUS CMU PLANTERS, METAL DOORS, STAIRWAYS, GLASS DOORS

PHOTOGRAPH _____

PHOTOGRAPHER: WOODWARD/CURRAN

DATE _____



ADDITIONAL DESCRIPTION/ANALYSIS (annotated form):

(CONTINUED:) APPLIED ORNAMENT: LANTERN AT PORTAL

EAVES TREATMENT: COPING

ALTERATIONS: AT NORTH WING

RECOMMENDED ELIGIBLE
FOR NATIONAL REGISTER

SIGNIFICANCE:

AREAS OF SIGNIFICANCE: COMMERCE ___ COMMUNITY PLANNING ___ ECONOMICS ___

EXPLORATION/SETTLEMENT ___ GOVERNMENTAL ___ MILITARY x RELIGION ___ SCIENCE ___

THEATRE ___ TRANSPORTATION ___ TOURISM ___ OTHER(specify) ARCHITECTURE

HISTORIC ASSOCIATIONS (be concise):

PROMINENT OCCUPANT/HISTORIC ASSOCIATION(S) _____

RELATIONSHIP TO LOCAL DEVELOPMENT _____

CULTURAL AFFILIATIONS _____

ARCHITECTURAL STYLE GOOD EXAMPLE OF PUEBLO REVIVAL/MODERNE STYLE INFLUENCED (1)

MAJOR ARCH. FORM/MATERIAL EXCELLENT EXAMPLE OF WPA ADOBE BUILDING; (2)

ENGINEERING/STRUCTURAL _____

DISTRICT/STREETScape CONTRIBUTION _____

DISCUSSION AS REQUIRED:

(1) BY WPA PROGRAM.

(2) EXTREMELY RARE.

CONTEXT: ISOLATED/RURAL x RESIDENTIAL STREET ___ COMMERCIAL ___ CENTRAL SQUARE ___

CBD: ___ OTHER: _____

BIBLIOGRAPHY/SOURCES:

City Directories, City of Phoenix, 1889 - 1942.

LISTING IN OTHER SURVEYS: N/A

NATIONAL REGISTER STATUS:

LISTED ___ DETERMINED ELIGIBLE ___ DETERMINED NOT ELIGIBLE ___ NOT EVALUATED ___

COMMENTS/DEVELOPMENT PLANS/THREATS:

SURVEYOR CHRISSY CURRAN SURVEY DATE SEPT 1990 DATE FORM COMPLETED OCT 1990

ARIZONA STATE HISTORIC PROPERTY INVENTORY

IDENTIFICATION PHOENIX CITY-WIDE SURVEY OF HISTORIC INSTITUTIONAL SURVEY AREA NAME: AND PUBLIC BUILDINGS

HISTORIC NAME: MAYSE LUDDERMAN HOUSE/V.F.W.

ADDRESS/LOCATION: 1314 E. JEFFERSON

CITY/TOWN: PHOENIX, ARIZONA

TAX PARCEL NUMBER: 116-47-037

OWNER: POOLE, GRADY & JESSIE M.

OWNER ADDRESS: P.O. BOX 20185, PHOENIX, AZ 85036

HISTORIC USE: HOME

PRESENT USE: UNKNOWN

BUILDING TYPE: RESIDENTIAL

STYLE: PERIOD REVIVAL

CONSTRUCTION DATE: CA1916

ARCHITECT/BUILDER: UNKNOWN

INTEGRITY: ALTERED-PARTS OF WINDOWS BOARDED

CONDITION: GOOD

COUNTY: MARICOPA SURVEY SITE: 418

USGS QUAD: _____

T1N R 3E S 9 / SW 1/4 OF THE SW 1/4

UTM _____

Description (contd.)

ROOF TYPE: CROSS-GABLE

ROOF SHEATHING: ASPHALT-SHINGLES

EAVES TREATMENT: EXPOSED RAFTERS

WINDOWS: UNKNOWN, SCREENED

WD-DH-MULTI LITE

ENTRY: RECESSED, OFF-CENTER,

LATE DOOR

PORCHES: CANOPY

STOREFRONTS: N/A

DESCRIPTION

STORIES: 1 DIMENSIONS: (l) 30 (w) 50

STRUCTURAL MATERIAL: UNKNOWN

FOUNDATION MATERIAL: CONCRETE

WALL SHEATHING: STUCCO

APPLIED ORNAMENT: HALF-TIMBER DETAILING

AT GABLE WALL

NOTABLE INTERIOR: UNKNOWN

OUTBUILDINGS: NONE

ALTERATIONS: BOARDED WINDOWS

PHOTOGRAPH _____

PHOTOGRAPHER: WOODWARD/CURRAN

SKETCH MAP:



ADDITIONAL DESCRIPTION/ANALYSIS (annotated form):

(CONTINUED:) HISTORIC NAME: VIRGIL BELL POST #1710

RECOMMENDED ELIGIBLE FOR NATIONAL REGISTER

SIGNIFICANCE:

AREAS OF SIGNIFICANCE: COMMERCE ___ COMMUNITY PLANNING ___ ECONOMICS ___
EXPLORATION/SETTLEMENT ___ GOVERNMENTAL ___ MILITARY ___ RELIGION ___ SCIENCE ___
THEATRE ___ TRANSPORTATION ___ TOURISM ___ OTHER(specify) ___ ETHNIC GROUPS ___

HISTORIC ASSOCIATIONS (be concise):

PROMINENT OCCUPANT/HISTORIC ASSOCIATION(S) LOCATION OF PHOENIX ALL-BLACK POST
OF VIEW: VIRGIL BELL POST #1710

RELATIONSHIP TO LOCAL DEVELOPMENT

CULTURAL AFFILIATIONS

ARCHITECTURAL STYLE MODEST EXAMPLE OF PERIOD REVIVAL

MAJOR ARCH. FORM/MATERIAL

ENGINEERING/STRUCTURAL

DISTRICT/STREETSCAPE CONTRIBUTION

DISCUSSION AS REQUIRED:

CONTEXT: ISOLATED/RURAL ___ RESIDENTIAL STREET ___ COMMERCIAL X CENTRAL SQUARE ___
CBD: ___ OTHER: ___

BIBLIOGRAPHY/SOURCES:

City Directories, City of Phoenix, 1889 - 1942.

LISTING IN OTHER SURVEYS: N/A

NATIONAL REGISTER STATUS:

LISTED ___ DETERMINED ELIGIBLE ___ DETERMINED NOT ELIGIBLE ___ NOT EVALUATED ___

COMMENTS/DEVELOPMENT PLANS/THREATS:

SURVEYOR CHRISSY CURRAN SURVEY DATE SEPT 1990 DATE FORM COMPLETED OCT 1990

ARIZONA STATE HISTORIC PROPERTY INVENTORY

IDENTIFICATION PHOENIX CITY-WIDE SURVEY
OF HISTORIC INSTITUTIONAL
SURVEY AREA NAME: AND PUBLIC BUILDINGS

HISTORIC NAME: HOUSING AUTHORITY-CITY OF PHX

ADDRESS/LOCATION: 301 W. PIMA

CITY/TOWN: PHOENIX, ARIZONA

TAX PARCEL NUMBER: 112-38-002

OWNER: CITY OF PHOENIX

OWNER ADDRESS: 620 W. WASHINGTON,
PHOENIX, AZ 85003

HISTORIC USE: HOUSING AUTHORITY OFFICES

PRESENT USE: POLICE ACTIVITIES LEAGUE

BUILDING TYPE: INSTITUTIONAL

STYLE: MINIMAL TRADITIONAL

CONSTRUCTION DATE: CA1940

ARCHITECT/BUILDER: UNKNOWN

INTEGRITY: UNALTERED

CONDITION: GOOD

COUNTY: MARICOPA SURVEY SITE: 419

USGS QUAD: _____

T 1N R 3E S 17 / SE 1/4 OF THE NW 1/4
UTM

Description (contd.)

ROOF TYPE: GABLE

ROOF SHEATHING: ASPHALT SHINGLE

EAVES TREATMENT: OVERHANG, BOXED

WINDOWS: NONE

ENTRY: CENTRAL, LATE FLUSH DOOR

PORCHES: ENTRY

STOREFRONTS: N/A

NOTABLE INTERIOR: UNKNOWN

OUTBUILDINGS: NONE

ALTERATIONS: MURALS

PHOTOGRAPH _____

PHOTOGRAPHER: WOODWARD/CURRAN

DESCRIPTION

STORIES: 1 DIMENSIONS: (l) 50 (w) 30

STRUCTURAL MATERIAL: CMU

FOUNDATION MATERIAL: CONCRETE

WALL SHEATHING: PAINT

APPLIED ORNAMENT: MURALS ON WALLS

CORBELED PILASTERS AT CORNERS

SKETCH MAP:



ADDITIONAL DESCRIPTION/ANALYSIS (annotated form):

RECOMMENDED ELIGIBLE FOR NATIONAL REGISTER

SIGNIFICANCE:

AREAS OF SIGNIFICANCE: COMMERCE ___ COMMUNITY PLANNING x ECONOMICS ___
EXPLORATION/SETTLEMENT ___ GOVERNMENTAL ___ MILITARY ___ RELIGION ___ SCIENCE ___
THEATRE ___ TRANSPORTATION ___ TOURISM ___ OTHER(specify) ARCHITECTURE

HISTORIC ASSOCIATIONS (be concise):

PROMINENT OCCUPANT/HISTORIC ASSOCIATION(S) ADMINISTRATION BUILDING FOR EARLY
PHOENIX PUBLIC HOUSING PROJECT

RELATIONSHIP TO LOCAL DEVELOPMENT _____

CULTURAL AFFILIATIONS _____

ARCHITECTURAL STYLE GOOD EXAMPLE OF MINIMAL TRADITIONAL STYLE REFERENCING (1)

MAJOR ARCH. FORM/MATERIAL _____

ENGINEERING/STRUCTURAL _____

DISTRICT/STREETScape CONTRIBUTION _____

DISCUSSION AS REQUIRED:

(1) RUSTIC/BUNGALOW TRADITIONS.

CONTEXT: ISOLATED/RURAL ___ RESIDENTIAL STREET x COMMERCIAL ___ CENTRAL SQUARE ___
CBD: ___ OTHER: _____

BIBLIOGRAPHY/SOURCES:

City Directories, City of Phoenix, 1889 - 1942.

LISTING IN OTHER SURVEYS: N/A

NATIONAL REGISTER STATUS:

LISTED ___ DETERMINED ELIGIBLE ___ DETERMINED NOT ELIGIBLE ___ NOT EVALUATED ___

COMMENTS/DEVELOPMENT PLANS/THREATS:

SURVEYOR CHRISSEY CURRAN SURVEY DATE SEPT 1990 DATE FORM COMPLETED OCT 1990